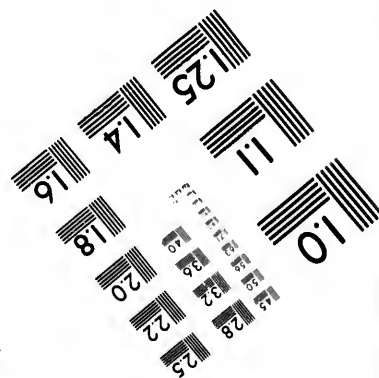
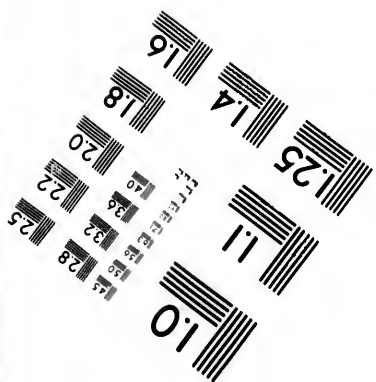
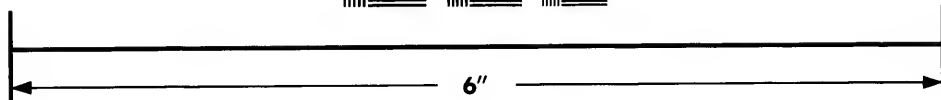
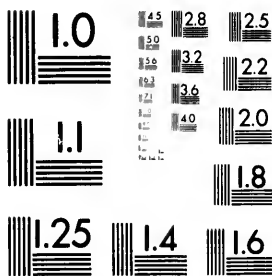


**IMAGE EVALUATION  
TEST TARGET (MT-3)**



**Photographic  
Sciences  
Corporation**

23 WEST MAIN STREET  
WEBSTER, N.Y. 14580  
(716) 872-4503

**CIHM/ICMH  
Microfiche  
Series.**

**CIHM/ICMH  
Collection de  
microfiches.**



Canadian Institute for Historical Microreproductions

Institut canadien de microreproductions historiques

**1980**

Technical and Bibliographic Notes/Notes techniques et bibliographiques

The Institute has attempted to obtain the best original copy available for filming. Features of this copy which may be bibliographically unique, which may alter any of the images in the reproduction, or which may significantly change the usual method of filming, are checked below.

L'Institut a microfilmé le meilleur exemplaire qu'il lui a été possible de se procurer. Les détails de cet exemplaire qui sont peut-être uniques du point de vue bibliographique, qui peuvent modifier une image reproduite, ou qui peuvent exiger une modification dans la méthode normale de filmage sont indiqués ci-dessous.

- Coloured covers/  
Couverture de couleur
- Covers damaged/  
Couverture endommagée
- Covers restored and/or laminated/  
Couverture restaurée et/ou pelliculée
- Cover title missing/  
Le titre de couverture manque
- Coloured maps/  
Cartes géographiques en couleur
- Coloured ink (i.e. other than blue or black)/  
Encre de couleur (i.e. autre que bleue ou noire)
- Coloured plates and/or illustrations/  
Planches et/ou illustrations en couleur
- Bound with other material/  
Relié avec d'autres documents
- Tight binding may cause shadows or distortion  
along interior margin/  
La reliure serrée peut causer de l'ombre ou de la  
distortion le long de la marge intérieure
- Blank leaves added during restoration may  
appear within the text. Whenever possible, these  
have been omitted from filming/  
Il se peut que certaines pages blanches ajoutées  
lors d'une restauration apparaissent dans le texte,  
mais, lorsque cela était possible, ces pages n'ont  
pas été filmées.
- Additional comments:/  
Commentaires supplémentaires:

- Coloured pages/  
Pages de couleur
- Pages damaged/  
Pages endommagées
- Pages restored and/or laminated/  
Pages restaurées et/ou pelliculées
- Pages discoloured, stained or foxed/  
Pages décolorées, tachetées ou piquées
- Pages detached/  
Pages détachées
- Showthrough/  
Transparence
- Quality of print varies/  
Qualité inégale de l'impression
- Includes supplementary material/  
Comprend du matériel supplémentaire
- Only edition available/  
Seule édition disponible
- Pages wholly or partially obscured by errata  
slips, tissues, etc., have been refilmed to  
ensure the best possible image/  
Les pages totalement ou partiellement  
obscurcies par un feuillet d'errata, une pelure,  
etc., ont été filmées à nouveau de façon à  
obtenir la meilleure image possible.

This item is filmed at the reduction ratio checked below/  
Ce document est filmé au taux de réduction indiqué ci-dessous.

10X	14X	18X	22X	26X	30X
<input type="checkbox"/>	<input type="checkbox"/>	<input type="checkbox"/>	<input checked="" type="checkbox"/>	<input type="checkbox"/>	<input type="checkbox"/>
12X	16X	20X	24X	28X	32X

The copy filmed here has been reproduced thanks to the generosity of:

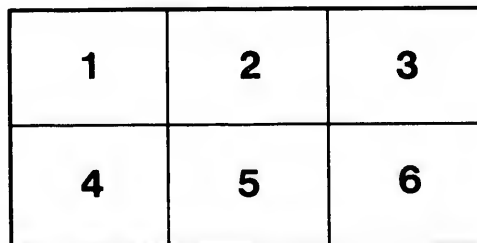
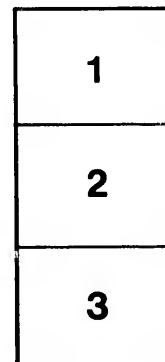
Library of the Public  
Archives of Canada

The images appearing here are the best quality possible considering the condition and legibility of the original copy and in keeping with the filming contract specifications.

Original copies in printed paper covers are filmed beginning with the front cover and ending on the last page with a printed or illustrated impression, or the back cover when appropriate. All other original copies are filmed beginning on the first page with a printed or illustrated impression, and ending on the last page with a printed or illustrated impression.

The last recorded frame on each microfiche shall contain the symbol  $\rightarrow$  (meaning "CONTINUED"), or the symbol  $\nabla$  (meaning "END"), whichever applies.

Maps, plates, charts, etc., may be filmed at different reduction ratios. Those too large to be entirely included in one exposure are filmed beginning in the upper left hand corner, left to right and top to bottom, as many frames as required. The following diagrams illustrate the method:



L'exemplaire filmé fut reproduit grâce à la générosité de:

La bibliothèque des Archives  
publiques du Canada

Les images suivantes ont été reproduites avec le plus grand soin, compte tenu de la condition et de la netteté de l'exemplaire filmé, et en conformité avec les conditions du contrat de filmage.

Les exemplaires originaux dont la couverture en papier est imprimée sont filmés en commençant par le premier plat et en terminant soit par la dernière page qui comporte une empreinte d'impression ou d'illustration, soit par le second plat, selon le cas. Tous les autres exemplaires originaux sont filmés en commençant par la première page qui comporte une empreinte d'impression ou d'illustration et en terminant par la dernière page qui comporte une telle empreinte.

Un des symboles suivants apparaîtra sur la dernière image de chaque microfiche, selon le cas: le symbole  $\rightarrow$  signifie "A SUIVRE", le symbole  $\nabla$  signifie "FIN".

Les cartes, planches, tableaux, etc., peuvent être filmés à des taux de réduction différents. Lorsque le document est trop grand pour être reproduit en un seul cliché, il est filmé à partir de l'angle supérieur gauche, de gauche à droite, et de haut en bas, en prenant le nombre d'images nécessaire. Les diagrammes suivants illustrent la méthode.


ails  
du  
odifier  
une  
mage

rrata  
to

pelure,  
n à


32X





THE THRESHOLD  
OF THE  
UNKNOWN REGION

LONDON: PRINTED BY  
SPOTTISWOODE AND CO., NEW-STREET SQUARE  
AND PARLIAMENT STREET







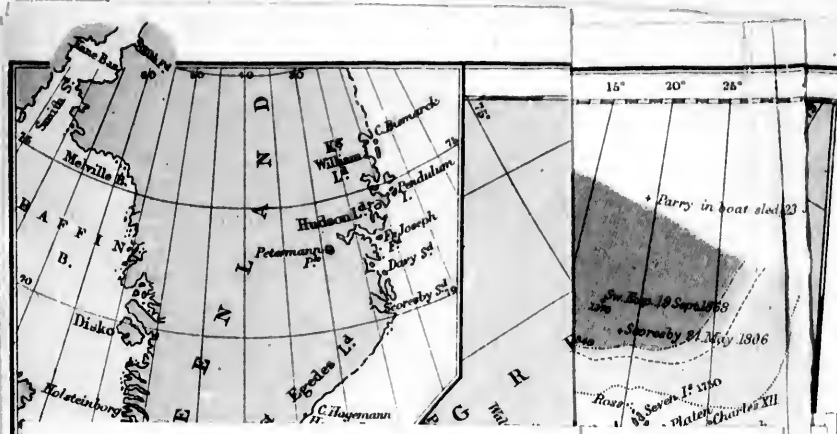
MAP OF THE  
**EUROPEAN  
 POLAR SEA.**

Compiled by E.G. Ravenstein, F.R.G.S.

Scale 1: 8,000,000  
 100 200 300 Geog. Miles

The figures denote the Depth of the Sea in Fathoms or the height above it in Feet. Soundings without reaching bottom, thus 50  
 ..... 50 Fathom Line. .... 100 Fathom Line. .... 500 Fathom Line.  
 ..... 1000 Fathom Line.

The Depth of the Sea is expressed by Tints, thus:  
 □ Depth less than 100 F. □ Depth 100-500 F. □ Depth 500-1000 F.  
 ■ Depth beyond 1000 F.



167  
168  
169

THE THRESHOLD  
OF THE  
UNKNOWN REGION


BY  
CLEMENTS R. MARKHAM, C.B., F.R.S.

SECRETARY OF THE ROYAL GEOGRAPHICAL SOCIETY  
FORMERLY OF H.M. ARCTIC SHIP 'ASSISTANCE'

LONDON  
SAMPSON LOW, MARSTON, LOW, & SEARLE  
CROWN BUILDINGS, 188 FLEET STREET  
1873

*All rights reserved*





*DEDICATION and PREFACE*

---

TO

ADMIRAL SIR GEORGE BACK, D.C.L., F.R.S.

*Chairman of the Arctic Committee of the  
Royal Geographical Society.*

MY DEAR SIR GEORGE,—I am happy to be allowed to dedicate this book to you, because you are the surviving link which connects the former with the present generation of Arctic explorers. You served in the first Arctic exploring voyage of this century, and your name is connected with some of the noblest efforts of subsequent years. You also formed one of the Arctic Council when the searches for Sir John Franklin's expedition were arranged, and you have ever since been the staunch advocate of the renewal of Arctic explora-

tion. Your authority is based on the experience of fifty-five years, during which time you have either been foremost in the ranks of the explorers, or have aided and encouraged a younger generation by wise advice and cheering words. You are the sole survivor of that gallant band which, under the lead of Buchan, made resolute efforts to pierce the Polar pack; as of that still more glorious party which, under Franklin, traversed the frozen lands of Arctic America. It was you who came to the front, when an arduous expedition was required for the relief of the Rosses; and no adventure of recent times can be compared with your wintering in the pack, and your voyage across the Atlantic in the sinking 'Terror.' When you pronounce that, with modern appliances and experience, the dangers of Arctic exploration are not of such a character as to make it foolhardy to encounter them, there is no other man living who can gainsay you; for there is none with the same

knowledge and experience. We all know that you are intimately acquainted with the nature and character of the risks, and that you would be the last officer in the service to give imprudent advice ; and hence it is that we look to you as the mainstay of a good cause, which is also unanimously supported by your brother Arctic explorers, as well as by the most eminent living men of science.

The object of the present volume, which is partly reprinted from a series of articles in 'Ocean Highways,' is to give the public a correct knowledge of the whole line of frontier separating the known from the unknown region round the North Pole, to recall the stories of early voyagers, to narrate the recent efforts of gallant adventurers of various nationalities to cross the threshold, to set forth the arguments in favour of a renewal of Arctic exploration by England, and to enumerate, in detail, the valuable and important results to be

derived from North Polar discovery. My hope is that it will be of service, now that the people of England are reviving their interest in maritime enterprise, and that it will continue to be useful for reference. I am very sure that such an object will receive the hearty approval of the Arctic Committees, and of their veteran Chairman, and that you will welcome the publication of this little volume, for such good as it may do, how much soever the performance may fall short of the intention.

I am, DEAR SIR GEORGE,

Yours with much regard,

CLEMENTS R. MARKHAM.

21 ECCLESTON SQUARE, S.W.

*July 20, 1873.*

# CONTENTS

## CHAPTER I.

	PAGE
THE PIONEERS OF POLAR DISCOVERY . . . . .	I
The Undiscovered Region . . . . .	2
Approaches to the Unknown Area . . . . .	3
The early Arctic Voyages . . . . .	4
Voyage of Stephen Burrough . . . . .	5
Pett and Jackman . . . . .	7
Milton on Arctic Discovery . . . . .	9

## CHAPTER II.

WILLIAM BARENTS . . . . .	10
Petermann's Map of Barents' Voyage . . . . .	12
Third Voyage of Barents . . . . .	13
Discovery of Spitzbergen . . . . .	14
Barents off Novaya Zemlya . . . . .	16
Barents' Winter Quarters . . . . .	17
Death of Barents . . . . .	21
Observations of Barents . . . . .	22
Voyage of Carlsen . . . . .	24
The Barents Relics . . . . .	25

## CHAPTER III.

	PAGE
HENRY HUDSON . . . . .	32
Hudson off East Greenland . . . . .	34
Hudson off Spitzbergen . . . . .	35
Hudson's Tutches . . . . .	36
Results of Hudson's Voyage . . . . .	37
Hudson off Novaya Zemlya . . . . .	38
Succour to Mrs. Hudson . . . . .	39
Jonas Poole . . . . .	40
Robert Fotherby . . . . .	41
John Wood . . . . .	42

## CHAPTER IV.

DUTCH AND ENGLISH WHALING VOYAGES IN THE SPITZBERGEN SEAS . . . . .	46
English Whaling Ventures . . . . .	47
Captain Edge . . . . .	48
Discovery of Wiche's Land . . . . .	49
English Delineation of Spitzbergen . . . . .	51
A Plea for the Old Names . . . . .	52
Dutch Whaling Ventures . . . . .	53
Dutch Whale Fishery . . . . .	54
Dutch Discoveries . . . . .	56
Voyage of Captain Giles (Gillis) . . . . .	58
Dutch Delineation of Spitzbergen . . . . .	59
The Chart of Van Keulen . . . . .	60
Revival of Dutch Enterprise . . . . .	61
Daines Barrington's Fables . . . . .	62
Moxon's Ale-House Yarn . . . . .	63
English Whaling . . . . .	64
Daines Barrington's Yarns . . . . .	65
Reward for Reaching the Pole . . . . .	66

*Contents*

xi

	PAGE
Line of the Winter Ice . . . . .	67
Ice in the Spitzbergen Seas . . . . .	69
Scoresby's Voyage . . . . .	71
Sealing . . . . .	74

CHAPTER V.

THE SPITZBERGEN ROUTE . . . . .	75
Russian Expedition under Tchitschakoff . . . . .	76
Expedition of Phipps . . . . .	77
Expedition of Buchan . . . . .	79
Clavering's Voyage . . . . .	82
Russian Surveying Voyage of Lutke . . . . .	83
Parry's Attempt to reach the Pole . . . . .	84

CHAPTER VI.

THE SPITZBERGEN ROUTE . . . . .	93
Currents in the Spitzbergen Seas . . . . .	94
Swedish Expeditions . . . . .	97
First German Expedition . . . . .	99
Von Heuglin . . . . .	100
Lamont and Birkbeck . . . . .	101
Leigh Smith . . . . .	102
The Norwegians . . . . .	104
Carlsen's Circumnavigation of Spitzbergen . . . . .	105
Voyage of Tobiesen . . . . .	106
Re-discovery of Wiche's Land . . . . .	107
Norwegian Fishing Fleet . . . . .	110
Voyage of Payer and Weyprecht . . . . .	111
The Swedish Expedition of 1872-73 . . . . .	113
Winter Voyages of Relief . . . . .	119
Leigh Smith's Expedition of 1873 . . . . .	121
Polar Basin Theories . . . . .	124

PAGE  
32  
34  
35  
36  
37  
38  
39  
40  
41  
42  
  
46  
47  
48  
49  
51  
52  
53  
54  
56  
58  
59  
60  
61  
62  
63  
64  
65  
66



## CHAPTER VII.

	PAGE
THE EAST COAST OF GREENLAND . . . . .	128
Voyage of the Zeni . . . . .	129
Mistakes of Nicolo Zeno the Younger . . . . .	130
Story told by the Zeni . . . . .	131
The Gunnbjorns Skerries . . . . .	132
The Greenland Monastery . . . . .	133
The Discovery of America . . . . .	135
Position of Icaria . . . . .	136
Value of Mr. Major's Labours . . . . .	138
Searches for the Lost Colony . . . . .	139
Scoresby on the East Coast of Greenland . . . . .	140
Graah's Expedition . . . . .	141
Clavering and Sabine . . . . .	142
Expedition of Messrs. Gibbs . . . . .	144
The 'Erik' . . . . .	146
The Second German Expedition . . . . .	148
Views of Captain Koldewey . . . . .	154
The East Coast Whalers . . . . .	155

## CHAPTER VIII.

BAFFIN'S BAY, AND THE PASSAGE OF THE MIDDLE PACK . . . . .	156
John Davis . . . . .	157
William Baffin . . . . .	158
Discovery of Baffin's Bay . . . . .	159
Tardy Justice to Baffin . . . . .	160
The Current in Baffin's Bay . . . . .	161
The Middle Pack . . . . .	163
Voyage of John Ross . . . . .	164
Passages through Baffin's Bay . . . . .	165
The 'North-about Passage' . . . . .	166

CHAPTER XIII.

	PAGE
THE BEST ROUTE FOR ARCTIC EXPLORATION	259
The Spitzbergen Route . . . . .	260
The Smith Sound Route . . . . .	262
Sledge Travelling . . . . .	263
Results from Sledge Travelling . . . . .	264
Navigation up Smith Sound . . . . .	265
Discoveries by Smith Sound . . . . .	267
Evidence of Land far to the North . . . . .	268
The Two Routes Compared . . . . .	269
Work to be done in Spitzbergen Seas . . . . .	270
A Government Arctic Expedition . . . . .	271
Advantage to the Navy . . . . .	272
Healthiness of the Arctic Regions . . . . .	273
Absence of undue risk in Arctic Exploration . . . . .	279
Opinions of Arctic Officers . . . . .	281
Opinion of Lady Franklin . . . . .	282
Lady Franklin's Letter . . . . .	283
Insignificant Cost of Arctic Expeditions . . . . .	284

CHAPTER XIV.

THE RESULTS OF ARCTIC EXPLORATION	288
Geographical Results . . . . .	289
Hydrographical Results . . . . .	290
Geodetic Results . . . . .	291
Pendulum Observations . . . . .	291
Aurora. Spectrum Analysis . . . . .	293
Meteorological Results . . . . .	294
Geological Results . . . . .	296
Botanical Results . . . . .	300
Zoological Results . . . . .	306
Migrations of Birds . . . . .	309
Ethnological Results . . . . .	311
Unknown Results . . . . .	317
Concluding Remarks . . . . .	318

## APPENDIX.

	PAGE
PROCEEDINGS WITH REFERENCE TO THE DESPATCH OF A GOVERNMENT ARCTIC EXPEDITION . . . . .	321
Interview of the Arctic Deputation with the Chancellor of the Exchequer and First Lord of the Admiralty . . . . .	322
Letter from Mr. Lowe to Sir Henry Rawlinson . . . . .	332
Letter from Sir Henry Rawlinson to Mr. Lowe . . . . .	333
Advocacy of the Press . . . . .	334
The Arctic Committees of the Royal Society and Royal Geographical Society . . . . .	331

PAGE

321

322

332

333


334

331

# LIST OF ILLUSTRATIONS.



MAP OF THE EUROPEAN ARCTIC SEA . . .	<i>Frontispiece</i>
INTERIOR OF THE HOUSE IN WHICH BARENTS PASSED THE WINTER . . . . .	PAGE 19
CHART OF SPITZBERGEN FROM 'PURCHAS HIS PIL- GRIMES' . . . . .	<i>To face 51</i>
DUTCH CHART OF SPITZBERGEN BY VAN KEULEN . . . . .	,, 59
MAP OF SPITZBERGEN . . . . .	,, 75
MAP OF THE AMERICAN ARCTIC SEA . . . . .	,, 157
MAP OF BAFFIN'S BAY . . . . .	166
MAPS OF SMITH SOUND . . . . .	<i>To face 181</i>
MAP OF THE SIBERIAN ARCTIC SEA . . . . .	,, 227
CIRCUMPOLAR MAP . . . . .	,, 311



*Contents*

xiii

	PAGE
Melville Bay . . . . .	167
Dangers of Melville Bay . . . . .	170
Scenery of Melville Bay . . . . .	171
The 'North Water' . . . . .	173
Dundee Whalers . . . . .	174
Discoveries by Whalers . . . . .	178
Captain A. H. Markham, R.N. . . . .	179
The Arctic Campaign of 1873 . . . . .	180

CHAPTER IX.

SMITH SOUND . . . . .	181
Sir Thomas Smith . . . . .	182
Baffin and Ross . . . . .	183
Inglefield . . . . .	184
Dr. Kane . . . . .	185
Dr. Hayes . . . . .	193
Hall's Expedition . . . . .	195
Captain Hall . . . . .	196
Staff of the 'Polaris' . . . . .	197
Departure of the 'Polaris' . . . . .	198
Maps of Smith Sound . . . . .	199
Voyage of the 'Polaris' . . . . .	200
Death of Captain Hall . . . . .	201
Return of the 'Polaris' . . . . .	202
Drift of the Boat of 'Polaris' . . . . .	203
Position of the 'Polaris' . . . . .	204
Deductions from the Voyage of the 'Polaris' . . . . .	205
Importance of Arctic Exploration . . . . .	208

CHAPTER X.

THE PARRY ISLANDS . . . . .	209
Jones' Sound . . . . .	210
Discoveries of Richards and Osborn . . . . .	212

	PAGE
Discoveries of Vesey Hamilton . . . . .	213
— Meham . . . . .	213
— McClintock . . . . .	214
— Sir Robert McClure . . . . .	215
Collinson and Kellett . . . . .	216
Osborn on the Pack Ice West of Banks' Land . . . . .	217

## CHAPTER XI.

RUSSIAN ARCTIC DISCOVERY . . . . .	226
Early Russian Voyages . . . . .	227
Early Russian Explorers . . . . .	228
Discovery of Cape Chelyuskin . . . . .	229
Expedition of Behring . . . . .	230
Discovery of Behring's Strait . . . . .	231
Steller on Behring Island . . . . .	232
Discovery of the New Siberia Isles . . . . .	233
Hedenström and Anjou . . . . .	234
Journeys of Anjou . . . . .	235
Sledge Journeys of Wrangell . . . . .	236
Wrangell Land . . . . .	241
Polynia of the Russians . . . . .	243
Exploration of the Yenisei, by Herr F. Schmidt . . . . .	246
Russian Arctic Explorers . . . . .	248

## CHAPTER XII.

THE AUSTRIAN ARCTIC EXPEDITION . . . . .	250
Norwegians off Novaya Zemlya . . . . .	251
The Austrian Expedition . . . . .	253
Staff of the 'Tegethoff' . . . . .	254
Payer and Wilczek . . . . .	255
The Austrian Expedition . . . . .	257

PAGE  
213  
213  
214  
215  
216  
217



226

227

228

229

230

231

232

233

234

235

236

241

243

246

248

250

251

253

254

255

257

*The*

*Threshold of the Unknown Region*

CHAPTER I.

*THE PIONEERS OF POLAR DISCOVERY*

**T**HE North Polar region, that immense tract of hitherto unpenetrated land and sea which surrounds one end of the axis of our earth, is the largest, as it is the most important, field of discovery that remains for this generation to work out. To the people of this country it should have a peculiar charm; for maritime, and especially Arctic enterprise, runs, like a bright silver thread, through the history of the English nation, lighting up its darkest and most discreditable periods; and even giving

B

30



cause for just pride, at times when all other contemporary events would be sources only of shame and regret. Glorious indeed is the story of those northern voyages which made illustrious the names of so many naval worthies of past days; and every true Englishman should earnestly desire that the long roll may not be finally closed, and that this path to honour and distinction may be again thrown open to our navy.

The undiscovered region is bounded on the European side by the 80th parallel of latitude, except where Scoresby, Parry, and a few others have slightly broken into its circumference; but on the Asiatic side it extends fully to 75° and 74°, and westward of Behring's Strait our knowledge is bounded by the 72nd degree. Thus, in some directions, it is more than 1,500 miles across, and it covers an area of upwards of 1,500,000 square miles. The parallel of 70° skirts the northern shores of the continents of Europe, Asia, and America; and between 70° and 80° there is an intervening belt separating the known from the unknown, which, in different directions, has been more or less explored by the intrepid seamen and

travellers of various nations. Their successes and disasters, their daring exploits and wonderful adventures, form the record whence we must gather such information as is at present within our reach respecting the outer edge of the unknown Polar region. This information will assist us in the necessary speculations, whence we may derive an estimate of the uses and advantages that will be derived from a North Polar expedition.

Unlike the ocean-girt region of the Southern Pole, the Northern Polar region is surrounded, at a distance of about 1,200 miles from its centre, by the three great continents of our planet, while the enormous glacier-bearing mass of Greenland stretches away towards the Pole for an unknown distance. There are three approaches by sea to this land-girt end of the earth : through the wide ocean between Norway and Greenland, through Davis' Strait, and through Behring's Strait—one wide portal and two narrow gates.

It is through the wide ocean portal that men first sought to reach the mysterious region of the Pole ; and their discoveries in this direction will, therefore, first engage our attention. These

discoveries form, altogether, a rich store of valuable information, acquired by an amount of skill and hardihood which commands our admiration, and through adventures and dangers which must needs excite our interest.

The honourable desire to explore unknown lands broke out very early in the history of the European races, and king Alfred of England told the story of the first Arctic Expedition as early as in A.D. 890. Richard III., the most active and industrious administrator among our English kings, set forth and encouraged voyages to Iceland; and in the reign of Henry VIII., Dr. Robert Thorne declared that 'if he had facultie to his will, the first thing he would understande, even to attempt, would be if our seas northwarde be navigable to the Pole o: no.' Thus was the great question raised, and shortly after Henry's death, maritime enterprise broke forth with renewed vigour. Before many years the ships of England and Holland had reached the edge of the Polar pack. The commencement of Polar research may be dated from the day when Sebastian Cabot publicly explained to young Edward VI. the

phenomena of the variation of the needle. On the same day the aged sailor received a pension and immediately afterwards three discovery ships were fitted out by the Muscovy Company under his auspices. But neither the ill-fated Willoughby, nor the more fortunate Chancellor reached the verge of the unknown seas; so we pass on to their successors in Arctic research.

The spring of 1556 found Stephen Burrough, afterwards chief pilot of England, fitting out a little pinnace called the 'Search-thrift,' for further northern exploration. The venerable Cabot again appears, superintending the equipment, and heartily wishing the explorers God-speed. 'The good old gentleman,' says Burrough, 'came aboard our pinnace at Gravesend, accompanied with divers gentlemen and gentlewomen, and gave to the poore most liberal almes, wishing them to pray for the good fortune and prosperous successe of the "Serchthrift."' And then 'at the signe of the Christopher, he and his friends banketted, and made me and them that were in company great cheere: and for very joy that he had to see the towardness of our intended

discovery, he entered into the dance himself, amongst the rest of the young and lusty company : which being ended, hee and his friends departed most gently, commending us to the governance of Almighty God.'<sup>1</sup> Surely this is a very pleasant picture : the great discoverer, whose labours had commenced nigh sixty years before, now, in his green old age, cheering on his young fellow-workers with hearty good wishes and sage advice. Some of us, who have served in Arctic searches, can remember a similar scene, when the tall figure and kind face of another great explorer, now no more, deepened the memory of his cheering words on the eve of our departure.

Burrough has left us a very complete journal of his voyage. Off Kola, in Russian Lapland, he fell in with many lodias, or native twenty-oared boats, which outsailed the 'Search-thrift' in running before the wind ; but the friendly skipper of one of them kept company by occasionally lowering his sail, and so piloted Burrough to the eastward, besides presenting him with a barrel of mead. Burrough discovered the strait

<sup>1</sup> Hakluyt I. p. 307.

leading into the sea of Kara, between Novaya Zemlya and the island of Vaigats ; but he made up his mind to return for three causes, namely, the continual north winds, the 'great and terrible abundance of ice which we saw with our eyes,' and thirdly, because the nights waxed dark. He arrived at Archangel on September 11, where he wintered. The Muscovy Company considered this voyage to be a failure, so in 1568 they ordered three seamen, named Bassendine, Woodcocke, and Browne, to pass through the strait discovered by Burrough, and thence to sail eastward past the mouth of the river Ob. 'Which discoverie,' run the instructions, 'if it be made by you, it shall not only prove profitable to you, but it will also purchase perpetual fame and renowne both to you and our country.' Would that instructions, couched in this noble spirit, were more common now!

In May 1580, the Company fitted out two vessels with similar instructions, the 'George' (40 tons), commanded by Arthur Pet, with a crew of nine men and a boy, and the 'William' (20 tons), commanded by Charles Jackman,

with five men and a boy. Pet had served in Chancellor's expedition, and had since commanded a vessel belonging to the Muscovy Company; and Jackman was a mate on board the 'Ayde,' in Frobisher's second voyage. They were both experienced and able seamen; and their persevering battle with the Polar ice in such wretched little cock-boats is one of the most intrepid feats in maritime history. Pet discovered the strait between Vaigats and the main land, and the little boats, after passing through it into the sea of Kara, made several attempts to bore through the heavy pack-ice, sometimes entering the pack, and occasionally making slight progress by sailing along lanes of water left between the grounded ice and the shore. In returning home the 'George' and 'William' were parted in a gale of wind. Pet reached England in safety, but Jackman, after wintering in a Norwegian port, sailed towards Iceland in the spring, and was never heard of more.

These early northern voyages led the way to an examination of the edge of the Polar pack between Greenland and Novaya Zemlya: for the

discovery of the obstacles to navigation caused by heavy Polar ice in the sea of Kara induced explorers to turn their attention to the seas farther north. For this reason the enterprises of the successors of Willoughby and Chancellor appropriately form an introduction to the discoveries of later voyagers who have touched the frontier of the great unknown Polar region. Arctic exploration is now decried in some quarters, because it is alleged to be unlikely to produce much commercial profit. Milton took a different view. He said that these early enterprises 'might have seemed almost heroic, if any higher end than excessive love of gain and traffic had animated the design.'<sup>1</sup> This may sound an overstrained sentiment to modern ears; yet there is the ring of true metal in the words of the great poet, such as is not so often heard in these days.

<sup>1</sup> Milton's Prose Works. 'A brief History of Muscovia' (ed. 1834), p. 577.







## CHAPTER II.

*WILLIAM BARENTS*

**T**HE Dutch had not only watched the English pioneers of Arctic discovery very attentively; their merchants had themselves opened a trade with Kola and Archangel as early as 1578. But the obstacles to any progress eastward, caused by the heavy ice in the sea of Kara, turned the attention of Dutch navigators to the possibility of a passage round the northern end of Novaya Zemlya, and thus the first true Polar voyage was projected. The credit of its conception is due to the great cosmographer Peter Plancius, who recommended this route to the merchants of Amsterdam. In 1594 the Amsterdammers fitted out a vessel of about 100 tons, called the 'Mercurius,' and they were most fortu-

nate in their choice of a commander. William Barents was a native of the island of Terschilling, near the Texel, a man of some education, a most accurate observer, and a bold and enterprising seaman. As some of our most valuable information respecting the Polar ice between Spitzbergen and Novaya Zemlya is derived from the labours of Barents, it is certainly most fortunate that perfect reliance can be placed on the observations of this able leader of the first true Polar voyage.

On June 4, 1594, Barents sailed from the Texel in the 'Mercurius,' with a little fishing-smack, belonging to his native island of Terschilling, in company, and sighted Novaya Zemlya, in latitude  $73^{\circ} 25' N.$ , on the 4th of July. He sailed along the coast, passing Cape Nassau on the 10th, and arrived at the edge of the ice on the 13th. From July 13 to August 3, Barents continued to seek a passage through the pack, searching for a lane in every direction, from Cape Nassau to the Orange Islands at the extreme north-west of Novaya Zemlya. During this close and careful examination of the pack edge, Barents sailed over 1,700 miles of ground, and put his ship about no

less than eighty-one times. Assuredly, if ever perseverance deserves success, it should have been conceded to this indefatigable explorer. From time to time he carefully observed the meridian altitude of the sun, both with a cross-staff, with an astrolabe, and with a quadrant; he discovered a long line of coast from Cape Nassau to the Orange Isles, and fixed the latitudes of various points with remarkable accuracy. We are indebted to Dr. Petermann for the valuable map, on which the track of Barents during his first voyage is accurately delineated, drawn to illustrate Dr. Beke's edition of the great explorer's voyages, which was printed for the Hakluyt Society in 1853. At last the men wearied of the incessant boxing about along the edge of the pack, and it became necessary to return. The second voyage in which Barents was engaged, merely sailed to the entrance of the sea of Kara and back.

We now come to the third voyage of Barents, perhaps the most important, next to Hudson's, of all the voyages that have been made to the frontier of the unknown Polar region. The States-General determined that it would not be advisable to make

any farther attempt after the failure of the fleet with which Barents made his second voyage, which had been fitted out at great expense. But the merchants of Amsterdam listened to the representations of the cosmographer Plancius, and of the practical seaman Barents, and resolved to fit out another expedition. Two vessels, commanded by Jacob van Heemskerch and Jan Corneliszoon Rijp, were accordingly commissioned. Heemskerch was accompanied by Barents as pilot, who was virtually in command, and Gerrit de Veer, the historian of the voyage, was also on board as second mate. The two vessels sailed from Amsterdam on May 13, 1596.

The masses of ice in the strait leading to the sea of Kara, and the impenetrable nature of the pack near Novaya Zemlya, had strongly impressed both Barents and Rijp with the necessity of avoiding the land, and by keeping a northerly course, of seeking a passage in the open; for there was a prevalent but erroneous opinion in those days, that ice could only be formed under the shelter of the land. Indeed, Rijp insisted upon keeping away much farther to the westward

than Barents considered necessary, fearing that they might get entangled in the ice round the strait of Vaigats. On June 9, they discovered an island which they called Bear Island. Stephen Bennet, who was sent on a voyage by Sir Francis Cherie of London in 1603, fell in with it, and, ignorant of the previous discovery of Barents, called it Cherie Island. The two ships continued to steer north, passing a good deal of ice, until they sighted Spitzbergen on June 19. They believed it to be a part of Greenland, and sailed away in a north-westerly direction, but were stopped by the Polar pack. Barents then coasted along the western side of Spitzbergen; and at the north-western point he found so great a number of birds that they flew against the sails, so he called the point Vogelsang. But he did not, as Dr. Beke and Dr. Petermann supposed, sail up the east side and circumnavigate the largest island in the group. That feat has never yet been performed, except by Captain Carlsen in 1863. Dr. Beke adopted the circumnavigation theory from the statement, in Gerrit de Veer's journal, that Barents steered a little east of north from Bear

Island. But the journal is vague, and other entries go to prove that the ship of Barents was never on the east coast. De Veer speaks of land on his right hand, and of an east wind coming off the land. The question is set at rest by the nearly contemporaneous map of Hondius, which was specially prepared to illustrate the '*admiranda navigatio*' of Barents, and published, in 1611, in the work on Amsterdam by Pontanus. It shows a small portion of the western and northern shores of Spitzbergen, and the track of Barents. He arrived at Bear Island again on July 1, where he and Rijp agreed to separate. Rijp went up the east side of Greenland, expecting to find an opening in the ice, while Barents shaped a course more to the eastward. There is no account of the further proceedings of Rijp, but no doubt he was stopped by the Polar pack, and he returned to Holland the same year.

The record of the subsequent proceedings of Barents and his crew, of their famous voyage round the north-western end of Novaya Zemlya, and of their terrible sufferings in the first Arctic winter ever faced by Europeans, is exceedingly

interesting, as it is told in the simple, straightforward narrative of honest Gerrit de Veer. The voyage from Bear Island to Novaya Zemlya lasted from July 2 to 17, and although they went a good deal to the southward, they were frequently obliged to alter their course on account of the ice. On the 14th, indeed, 'they sayled so farre into the ice that they could go no further: for they could see no place where it opened, but were forced (with great paine and labour) to laure<sup>1</sup> out of it againe, and they were then under  $74^{\circ} 10' N.$ ' They sighted the coast of Novaya Zemlya in  $74^{\circ} 40' N.$ , and sailed along it until, on August 7, they passed Cape Comfort. The coast here runs east and west, and faces to the north, so that the Polar pack, when it drifts south, is forced full upon it.

After several fruitless attempts to extricate himself from the ice, by tacking about in various directions, Barents found himself on the west side of a bay which was named 'Ice Haven,' and 'here they were forced, in great cold, poverty, misery, and grieffe to stay all the winter.' This

<sup>1</sup> To advance by repeated short tacks.

was on August 26. The heavy pack-ice drifted into the bay, gave the old craft several very severe nips, and fixed her immovably for the winter. In the calm weather which followed, the young ice began to form on the surface of the sea; but, as oftens happens just before winter fully sets in, some westerly winds sprang up towards the end of September, drove the ice off the shore, and left a wide expanse of open water to seaward. The Dutchmen, however, found no comfort in this, for their craft was firmly wedged into the bay, by grounded masses of pack-ice. This was perhaps fortunate, for had they stood out into the treacherous October sea, they would soon have been beset in the young ice, and have had to winter in the pack, in a position of extreme danger. As late as November 8, some days after the sun disappeared, lanes of open water were seen beyond the bay when it had been blowing from the land; and even on December 24 the ice was in motion.


The seventeen stout-hearted Dutchmen now had to prepare for an Arctic winter, and it is impossible to speak too highly of the cheerful way in



which they set to work, of their discipline, and of their resolute determination to endure the worst that might befall them, with courage and subordination. Their countrymen may well be proud of the conduct of these gallant seamen. Fortunately they found a large supply of drift-wood, and with this material, eked out by planks from the poop and fore-castle of the ship, they built a house, into which they removed all their provisions and valuables. A chimney was fixed in the centre of the roof, a Dutch clock was set up and made to strike the hours, bed-places were placed along the walls, and a wine-cask was converted into a bath. The surgeon wisely prescribed bathing as a necessary preservative of health. Snow-storms and gales of wind prevailed throughout the winter, which had the good effect of drifting snow round the house as high as the roof, and thus raising the temperature within. But their sufferings were intense, and it is touching to read of these poor fellows asking their skipper to let them make merry on Twelfth Night with a little sack and two pounds of meal.

The sun returned on Jan. 24. On Feb. 22

they again saw 'much open water in the sea, which in long time we had not seen;' and



The exact manner of the House wherein we wintered. — Gerrit de Veer.

enormous quantities of snow fell during the whole month. On March 6 they again saw much open

water, and on the 8th there was no ice in sight to the north-east, while to the south the sea was covered with it. But on the 12th a N.E. wind brought all the ice back again, and the open water disappeared. 'The ice mightely driving in with a great noyse, the pieces rushing against each other fearfull to heare,' and on the 14th there was nothing but ice to be seen. A S.W. wind brought open water again on the 28th, but this only lasted for a day; and from the 29th to April 8 the ice was as closely packed as ever. On May 11 the sea was quite navigable, although the N.E. winds always brought the ice again.

Barents had been long ill, and when they set sail from the dismal scene of their sufferings, in two open boats, on June 14, 1596, he was too weak to stand, and was carried from the house. On the 16th the skipper hailed from the other boat, and asked how the pilot was. 'Quite well, mate,' was the reply. 'I still hope to mend, before we get to Wardhouse.'<sup>1</sup> But he died on the 19th,

<sup>1</sup> An island on the coast of Lapland.

and, like La Pérouse and Franklin, found a grave in the midst of his discoveries.

The survivors encountered many difficulties from the ice, sometimes being drifted away from the land-floe, and at others being obliged to haul the boats for long distances over the ice to reach open water. At last, after a long and dangerous voyage, they reached Kola, in Lapland, towards the end of August, and by a strange coincidence were picked up by a Dutch ship commanded by the very Corneliszoon Rijp who had been skipper of their consort in the previous year. We last hear of these gallant fellows telling their story to the Prince of Orange and the Danish Ambassador after a grand dinner. They then dispersed to their homes, and are lost to us.

There are two points in this remarkable voyage which are deserving of special attention, as connected with North Polar exploration. The pressure of the Polar pack on the northern coast of Novaya Zemlya, from Cape Nassau to the Orange Islands, is described by De Veer as terrific. The currents, no doubt, have something

to do with the formation of this tremendous pack.

The appearance of open water at the north-eastern extremity of Novaya Zemlya during March and April, on several occasions, is the second point. It appears that during those months, and once even in February, when there was a S.W. wind, the ice was always driven away from the coast, leaving a space of open water, and that, directly the wind came from the opposite quarter, the ice returned, and ground furiously and noisily upon the beach. In the same way an off-shore wind carries away the ice from the head of Baffin's Bay at *all* seasons of the year. This, of course, argues the existence of some open space in the rear, to the north-west, into which the ice could drift. This drift would be in the direction of Capes Taimyr and Cheliuskin, the most northern points of Siberia; and it is quite clear, therefore, that water-holes exist along the coast of Siberia in February and March, caused by currents and gales of wind. They were met with by Anjou and Wrangell, and the information supplied by Gerrit de Veer confirms the accuracy

of the Russian reports. The continuous succession of heavy snow-storms with which Barents was visited during the Novaya Zemlya winter also proves the existence of open water at no great distance. When the Arctic regions are in their normal condition during winter, an uninterrupted frozen surface is accompanied by a clear dry atmosphere, while a different state of the ocean produces atmospheric results of an opposite character. The snow-storms during the Novaya Zemlya winter are the natural consequences of the water-holes on the Siberian coast. The same thing, from a similar cause, was experienced by Hayes at Port Foulke, and by McClintock at Port Kennedy.

We have no authentic account of any vessel having visited the spot where Barents wintered until 1871. The voyage of Barents, though the first, remained the only one which had rounded that N.E. point of Novaya Zemlya; and the house of Barents was unvisited for 278 years. But the spell was broken in 1871. On May 16, Elling Carlsen, a Norwegian captain, who had been engaged in the North Sea trade for eighteen years,

sailed from Hammerfest in a sloop of sixty tons, called the 'Solid.' He reached the Ice Haven of Barents on September 7, and on the 9th he saw a house standing at the head of the bay. He found it to be 32 feet long by 20 broad, and the planks of which it was composed were  $1\frac{1}{2}$  inches thick by from 14 to 16 inches broad. The materials had evidently belonged to a ship, and amongst them were several oak beams. Round the house were standing several large puncheons, and there were also heaps of reindeer, seal, bear, and walrus bones. The interior is described by Captain Carlsen exactly as represented in the curious old drawing in Gerrit de Veer's narrative, which was reproduced in the edition of the Hakluyt Society. The row of standing bed-places along one side of the room was exactly as shown in the drawing, and several of the articles represented in the drawing, the clock, the halberd, and the muskets were still in their old places. The following is a catalogue of things found by Captain Carlsen in the winter quarters of Barents :—

- Iron frame, over the fire-place, with shifting bar.
- Two ships' cooking-pans of copper, found standing on the iron frame, with the remains of a copper scoop.
- Copper bands, probably at one time fastened round pails.
- Bar of iron.
- Iron crowbar.
- Long gun-barrel.
- Two smaller gun-barrels, one square externally.
- Two borers or augers, 3 feet long.
- Chisel.
- Padlock.
- Caulking-iron.
- Three gouges.
- Six files.
- Plate of zinc.
- Earthenware jar.
- Tankard, with lid of zinc.
- Lower half of another tankard.
- Six fragments of pepper-pots.
- Tin meat-strainer.
- Pair of boots.
- Sword.
- Fragments of many engravings, with Latin couplets under them.
- Three books in Dutch.
- A small piece of metal.
- Nineteen cartridge cases, with tops and strings attached, some still full of powder.
- Iron chest with lid, and intricate lock-work.
- Fragments of metal handle belonging to the chest.
- Grindstone.
- Iron weight of 8 lbs.
- Small cannon-ball.
- Gun-lock, with hammer and flint.
- Clock.
- Bell of clock.
- Striker.
- Rasp.
- Small auger.
- Small narrow pieces of copper band.
- Two salt and pepper-pots, about eight inches high.
- Two pairs of compasses.
- Fragment of knife with iron handle.
- Three spoons.
- Borer.
- Hone.
- Wooden tap.
- Bronze tap.
- Two wooden stoppers for gun muzzles.
- Two spear or ice-pole heads.
- Four navigation instruments.
- A flute.
- Lock with key.



Another lock.	Three scales.
Sledge-hammer head.	Four medallions, circular, about 8 inches in diameter ;
Clock weight.	three of them mounted in oak frames.
Twenty-six pewter candle- sticks and fragments ; six in perfect preservation.	A string of buttons.
Pitcher of Etruscan shape, beautifully engraved.	Hilt, and a foot of blade, of a sword.
Upper half of another pitcher.	A halberd head.
Wooden trencher, coloured red.	Two carved pieces of wood, one with the haft of a knife in it.
Alarum of clock.	

The house in which Barents and his gallant crew had wintered can never have been entered by human foot during nearly three centuries that have since elapsed. There stood the cooking-pans over the fire-place, the old clock against the wall, as shown in the drawing, the arms and tools, the drinking vessels, the instruments, and the books that had beguiled the weary hours of that long night, two hundred and seventy-eight years ago. The 'History of China' points to the goal which Barents sought, while the 'Manual of Navigation' indicates the knowledge which guided his efforts. Stranger evidence never told a more deeply-interesting story.

Captain Carlsen finally sailed from the 'Ice Haven' on September 14, and made his way down the eastern side of Novaya Zemlya. He encountered the same weather as Barents had done; a S.W. gale blowing the ice off the shore until a shift of wind to the N.E. brought it back and beset the vessel. Towards the end of the month the position became very serious, as the young ice was beginning to form and they were beset, but fortunately a south wind set in, driving the ice northwards, and on October 6 they passed through the Vaigats Strait, and thus succeeded in circumnavigating Novaya Zemlya. But Carlsen very narrowly escaped the fate of Barents.

On the 4th of November 1871, Captain Carlsen completed his adventurous voyage by anchoring once more at Hammerfest; and Mr. Lister Kay, who happened to be there on his way to Lapland, purchased the relics of Barents, and also obtained a copy of Captain Carlsen's log and chart. The Dutch Government, by paying Mr. Kay the price he gave for them, have secured the precious relics for preservation in the native land of the great navigator.

Mr. De Jonge has since done good service by publishing the results of his careful examination of these Barents relics.<sup>1</sup> He and his countrymen feel an affectionate pride in the glorious deeds of their 'Sea fathers,' and will cherish these memorials of a very noble achievement with careful reverence. They have been deposited in a room in the Foreign Office, at the Hague. In a pamphlet, published at the Hague in 1872, Mr. De Jonge first proves the authenticity of the relics, then gives an account of the voyage of Barents, and of his wintering in Novaya Zemlya, then considers the question whether any voyager had visited the wintering place before 1871, and lastly gives a detailed description of each relic, appending several interesting historical and antiquarian notes.

The most important point in Carlsen's voyage is his correction of the north-eastern prolongation of Novaya Zemlya. To the north of the Matosken Strait he met another Norwegian captain, named

<sup>1</sup> 'Nova Zembla. De voorwerpen door de Nederlandsche Zeevaarders na hunne overwintering aldaar in 1597, achtergelaten en in 1871 door Kapitein Carlsen teruggevonden.' Beschreven en toegelicht door Zhr. Mr. J. K. J. De Jonge, Adjunct. Rijks Archivaris's Gravenhage, 1872.

F. Mack, in a vessel from Tromsö, and they agreed to keep company. Mack was supplied with good instruments from the Meteorological Institute at Christiania, and the result of their observations was that the north-eastern end of Novaya Zemlya is incorrectly laid down in modern maps. It is placed in  $73^{\circ}$  E., while the observations of Mack and Carlsen give  $67^{\circ} 30'$  E. as its longitude. On September 3, the two vessels parted company in a thick fog. The map of this extremity of Novaya Zemlya, by Carlsen, agrees well with that published by Gerrit de Veer, the historian of the voyage of Barents in 1598; and Mr. De Jonge gives a map showing the two, together with the erroneous prolongation to the eastward on other recent maps. Mr. De Jonge then shows that the Russians have never visited the winter quarters of Barents, and that, though the Dutch navigator Vlamingh was very near them in 1664, he never landed nor saw the house. The account of the voyage of Vlamingh is given by Witsen.

Mr. De Jonge gives an extremely interesting note on the old clock, and another on a curious copper dial, through the middle of which

a meridian is drawn. He believes this dial to be an instrument for determining the variation of the compass. Plancius, the famous cosmographer and tutor of Barents, invented such an instrument to work on an astrolabe, by which to calculate the longitude at sea. At the time when the expedition sailed, in 1596, Plancius was very busy with his theory of finding the longitude by the variation of the compass. With this object, he constructed a copper dial to be fixed on the astrolabe; and it is probable that this interesting relic is the only extant example of the invention of Plancius. Of the three books among the relics, one is a translation of the work of Medina on seamanship, being the edition of 1580. An improved edition was published at Amsterdam in 1598, a proof that the ship sailed between those years, for a careful pilot like Barents would be sure to take out the latest edition of such a work. Mr. De Jonge considers this to be an additional proof of the authenticity of the relics. The other books are a chronicle of Holland, and a Dutch translation of Mendoza's 'History of China.'

These are perhaps the most valuable relics in an antiquarian point of view; but not the least interesting are the flute, which will still give out a few notes, and the small shoes of the poor little ship's boy, who died during the winter.





### CHAPTER III.

*HENRY HUDSON*

**A**MONG the most important voyages that have ever yet been undertaken in the direction of the unknown Polar region are, undoubtedly, those of Henry Hudson; for this able and persevering seaman examined the whole extent of the ocean which leads to it, searching for an entrance along the pack edge from Greenland to Novaya Zemlya.

Nothing whatever is certainly known of the early history of Hudson, although General Meredith Read, in his valuable 'Historical Inquiry,' has made some probable conjectures as to his parentage.<sup>1</sup> He first appears fitting out a little cock-

<sup>1</sup> General Read's view is that the great navigator was a grandson of another Henry Hudson, who died, when an

boat for the Muscovy Company, called the 'Hopewell' (80 tons) to discover a passage by the North Pole. On May 1, 1607, he weighed anchor at Greenwich. When we consider the means with which he was provided for the achievement of this great discovery, we are astonished at the fearless audacity of the attempt. Here was a crew of twelve men and a boy, in a wretched little craft of eighty tons, coolly talking of sailing right across the Pole to Japan, and actually making as careful and judicious a trial of the possibility of doing so, as has ever been effected by the best equipped modern expeditions. Nor was Hudson ignorant of the difficulties and dangers of such a voyage, for the results of the three expeditions of Barents were known to him, and he had with him the best existing charts.

Imagine this bold seaman sailing from Gravesend, bound for the North Pole, in a craft about the size of one of the smallest of modern collier brigs.

Alderman of London, in 1555. Henry, the navigator, was a citizen of London, and had a house there, and was bred up in the service of the Muscovy Company.—*An Historical Inquiry concerning Henry Hudson*, by John Meredith Read, Jun. (Albany, 1856).



We can form a good idea of her general appearance, because three such vessels are delineated on the chart drawn by Hudson himself. The 'Hopewell' was more like an old Surat buggalow than anything else that now sails the seas, with high stern, and low pointed bow; she had no head sails on her bowsprit, but to make up for this, the foremast was stepped chock forward. There was a cabin under the high and narrow poop, where Hudson and his little son were accommodated, and the men were crowded forward. Thus equipped and provided for the voyage, Hudson, as we have seen, sailed from Greenwich and passed the Shetland Islands on May 26, 1607. He came in sight of the east coast of Greenland, which he describes as a very high land with much ice near the shore, on June 13, and continued to stand along it with a northerly course, until the 22nd. Although he was stopped in this direction, yet he considered the time well spent, seeing that extensive land had been discovered which was not marked on any chart, and he adds, 'for aught we could see, it is like to be a good land and worth the seeing.' He named it 'Hold with Hope,' and

found his latitude, when in sight of it on the 22nd, to be  $73^{\circ}$  N. Hudson then left the Greenland coast, and, steering in a north-easterly direction for five days, came in sight of a part of Spitzbergen, or Newland as he called it, which he supposed to be the Vogelsang of Barents. The ice was found in latitude  $78^{\circ} 30'$  N. trending away from Spitzbergen to the westward; and the little craft was 'in many dangers amongst so huge a quantity of ice and fogge.' Hudson continued to examine the coast of Spitzbergen during many days, constantly attempting to make a passage to the northward, but always stopped by the ice. He gave the name which it still bears, to the N.W. point of Spitzbergen—Hakluyt Headland. At one time he found his latitude to be  $81^{\circ}$  to the northward of Spitzbergen, when the land he sighted was probably the Seven Islands; he observed that the sea was in some places green, and in others blue, and he says, 'our green sea we found to be freest from ice, and our azure blue sea to be our icie sea.' Scoresby considers this to be accidental, and he ascertained the green colour to be caused by

myriads of minute *medusæ*, 110,592 in a cubic foot.

Having completed the examination of the western side of Spitzbergen, which he describes as very high mountainous land, like rugged rocks, with snow between them, Hudson formed the magnificent design of sailing round the north end of Greenland, and returning to England by Davis Strait. With this object he again examined the sea between Spitzbergen and Greenland, towards the end of July, but judged, from the strong ice-blink along the northern horizon, that there was no passage in that direction. He, therefore, after sighting Spitzbergen, determined to return to England, and, on his way homewards, he discovered an island in  $71^{\circ}$  N. which he named 'Hudson's Tutches.' There cannot now be any doubt that this island, discovered by Hudson, is the same as has since so improperly been called Jan Mayen, after a Dutch skipper, who, on very weak authority, is said to have seen it some years afterwards, in 1611. The island is about 30 miles long, by 9 miles broad, and at its northern end rises up the remarkable volcanic peak of Beeren-

berg, 6,870 feet high. The little 'Hopewell' was safely anchored in the Thames again on Sept. 15.

The results of this voyage were very important, both in a geographical and a commercial point of view. Hudson had discovered a portion of the east coast of Greenland; he had examined the edge of the ice between Greenland and Spitzbergen twice, in June and in the end of July; and he had sailed to the northward of Spitzbergen, until he was stopped by the ice; reaching almost as high a latitude as Scoresby in 1806, which was  $81^{\circ} 12' 42''$  N. Hudson's highest latitude by observation was  $80^{\circ} 23'$ ; but he sailed for two more days in a north-easterly direction. The practical consequence of Hudson's voyage was that his account of the quantities of whales and sea-horses in the Spitzbergen seas led to the establishment of a rich and prosperous fishery which continued to flourish for two centuries.

In 1608, Hudson fitted out a second expedition to attempt a passage between Spitzbergen and Novaya Zemlya. His crew consisted of fourteen hands. Robert Juet was the mate; and two of the men had sailed with Hudson in his former

voyage, namely, John Cooke, now promoted to the rank of boatswain, and James Skrutton. John Hudson, the captain's son, was also on board. On April 22 they sailed from the Thames, and reached the edge of the ice, in latitude  $75^{\circ} 29'$ , on June 9. Hudson hoped to bore his ship through the pack, so he stood into it for several leagues, but found the ice ahead to be firm and thick, and was obliged to give up the attempt. He then sailed along the pack edge to the eastward, always keeping the ice in sight on his port beam, and watching for an opening until the 26th, when he reached the coast of Novaya Zemlya, in latitude  $72^{\circ} 25' N$ . He had thus ascertained that the barrier of ice between Spitzbergen and Novaya Zemlya was impenetrable, as on his former voyage it had proved to be between Greenland and Spitzbergen. It was quite clear that for 'Search-thrifts,' 'Hope-wells,' and such like craft, the portals of the unknown region were firmly closed. It remains to be seen whether a sharp-bowed screw steamer will be able to force them open. Stout Henry Hudson had failed, and his additional laurels were to be won elsewhere; but he had done all

that the boldest mariner could do, with nothing but a little 'Hopewell' under his feet; and no explorer has done much more in the same direction, since that 25th of June 1608, when he sighted Novaya Zemlya, and turned his vessel's head to the south. As a Polar explorer we shall meet him no more. He examined a part of the Novaya Zemlya coast, and arrived at Gravesend on August 26. During this second voyage, Hudson observed numerous pieces of drift wood floating in the gulf stream, from the North Cape to latitude  $75^{\circ} 30' N$ .

Hudson, as is well known, was foully murdered. It is pleasing to find that his services were acknowledged by the bountiful old East India Company. Mrs. Hudson was left very poor, and the Court gave an appointment to her son on board one of their ships, in the year 1614, because the brave father perished in the service of the commonwealth.<sup>1</sup>

<sup>1</sup> 'Being informed that Mrs. Hudson, the widow of Mr. Hudson, who was left in the North-west discovery, desired their favour for employing a youth, a son of his, she being left very poor, and conceiving that they were partly obliged in charity to give assistance, in regard that his father perished in

After the voyages of Hudson, the whale fishery commenced in the Spitzbergen seas. Captain Jonas Poole made four voyages for the Muscovy Company in 1609, 10, 11 and 12, for killing whales and morses. Horn Sound, and Bel Sound, in the south of Spitzbergen, still retain the names given by Poole; and, in 1612, he tells us that a skipper from Hull, named Thomas Marmaduke, went as far as  $82^{\circ}$  N.; two degrees beyond Hakluyt's Headland. Baffin was in the Spitzbergen seas with the whaling fleet in 1613, and in the two following years Robert Fotherby was sent up to make new discoveries, with Baffin as his pilot. In 1615, Fotherby was despatched by Sir Thomas Smith to seek a passage to the northward, in the 'Richard,' of twenty tons. As usual they were stopped by the polar pack near Hakluyt's Headland, and like Hudson before

the advance of the Commonwealth, resolved to recommend him to the care of some one who is to go the voyage.' (*April 9, 1614.*)

'Mrs. Hudson's son recommended to the care of Hunt, master's mate in the "Samaritan": five pounds to be laid out upon him, in apparel and necessaries.' (*April 19, 1614.*)  
—*Calendar of State Papers, Colonial Series. East Indies.*  
1513-1616, paras. 709 and 711.

them, they examined the pack edge for a considerable distance to the westward, but could find no opening. Master Fotherby, however, was a man of a hopeful disposition, and though he could not deny that the sea between Greenland and King James, his Newland (Spitzbergen), was much pestered with ice, yet he "would not seem to dissuade this worshipfull Companie from the yearly adventuring of 150*l.* or 200*l.* till some further discoverie be made of the said seas and lands adjacent.' For the next century and a half, we must seek for any further information respecting the Spitzbergen seas in the annals of the Dutch and English whaling trade; and several points of considerable interest, as throwing light on the border territory between the known and the unknown, may be obtained from these sources. They will be considered in the next chapter; but in the meanwhile it is necessary to give an account of a notable attempt to reach the North Pole, under the auspices of the Merry Monarch's Admiralty.

Since Henry VIII. had sent divers cunning men to seek strange regions in 1527, the Govern-



ment had taken no part in these northern voyages of discovery. But at last the Admiralty was warmed into action by the eager persuasions of a master's mate. John Wood had served as master's mate in the 'Sweepstakes,' under Sir John Narborough, during that officer's discreditable voyage to Patagonia and Chili, in 1669. Clou-desley Shovel, then in his twentieth year, and Grenville Collins, the future hydrographer, also served on board the 'Sweepstakes.' The master's mate was not a man to hide his light under a bushel. On his return he published 'Captain Wood's voyage through the Streights of Magellan,' in which Narborough's name is not once mentioned, and, for all that appears to the contrary, Wood was commanding the expedition. In 1676, Mr. John Wood offered a plan to Charles II. and his brother the Duke of York, for discovery of a passage to the Indies by the North East; the success of which he represented to be probable for the following reasons. He urged, in the first place, that the old Dutch navigators, Rijk and Barents, had always maintained that, by steering north-east from the North

Cape of Norway, and keeping between Spitzbergen and Novaya Zemlya, at a distance from both, a sea free of ice might probably be found. This idea arose from the erroneous belief of the old navigators that ice could only be formed in the neighbourhood of land. Wood's second reason is that Hendrich Hamel, in his narrative of a captivity in the Corea, says that whales were found in the sea of Tartary with European harpoons in them. The rest of his argument is founded on absurd stories about Dutch whalers having sailed to and beyond the North Pole. His inducements to undertake the voyage were the honour of the king, the interests of his country, and want of employment at home, together with his aversion to an idle life. These arguments were irresistible to Mr. Samuel Pepys, then Secretary to the Admiralty, and Captain Wood was put in command of the 'Speedwell' frigate, with the 'Prosperous' pink, as a tender. Wood's old shipmate, Grenville Collins, went out as master of the 'Speedwell,' and the expedition sailed from England on the 28th of May, 1676.


At noon on the 22nd of June, when on a

meridian about midway between the North Cape and Novaya Zemlya, and in latitude  $75^{\circ} 59' N.$ , they sighted the edge of the Polar pack right ahead, extending E.S.E., and W.N.W. Wood then stood along the edge of the ice to the eastward, examining it carefully, and seeing many openings, which he sailed into and found to be bays. On the 26th he came in sight of Novaya Zemlya, and in the night of the 29th, the 'Speedwell' ran on a reef of rocks and became a wreck. Wood and his men went on board the 'Prosperous,' and arrived in the Thames on the 24th of August. In his letter to Nicholas Witsen, Grenville Collins says that 'the proceedings of the voyage gave him full satisfaction that there was no passage between Greenland or Spitzbergen and Novaya Zemlya.'

The voyages of Hudson, Poole, Fotherby and Wood, completed the examination of the whole extent of the Polar pack ice, extending from the east coast of Greenland to Novaya Zemlya; while Barents, until quite lately, was the sole authority respecting the state of the ice on the northern coast of the latter islands. All further

information that can be gathered from the experience of whalers, and the narratives of modern expeditions, merely supplements the work of those intrepid navigators of the seventeenth century.





## CHAPTER IV.

### *DUTCH AND ENGLISH WHALING VOYAGES IN THE SPITZBERGEN SEAS.*

**T**HE voyages of Hudson led the way to a great and flourishing whaling trade, in which many nations competed for pre-eminence, and which opened one of the most interesting chapters in the history of English and Dutch commercial enterprise. Henceforth, for more than two centuries, that part of the frontier of the unknown region which extends from Spitzbergen to Greenland, was annually frequented by fleets of whalers. The edge of the Polar ice, in this direction, is therefore well known; but as the main object of those who frequented it was connected with the slaying of whales and morses, and not with discovery, the increase to our infor-

mation from the whaling annals is necessarily limited. Our chief concern with these voyages will rest upon the discussion as to the highest latitude that has been attained on the Spitzbergen meridians, and as to the state of the ice at the pack edge. There have been, however, several whaling captains who have observed carefully and systematically, and who have combined considerable ability and intelligence with scientific culture. Among them the name of Scoresby stands pre-eminent.

In the years following Hudson's first voyage the Muscovy and East India Companies sent ships to kill whales in the Spitzbergen seas, and after the voyages of Jonas Poole and Robert Fotherby, Captain Edge was the leading spirit in these whaling expeditions, which were set forth annually during the greater part of the reign of James I. The names of Richard Wyche, Ralph Freeman, Deicrowe, Heley, Barkham, and others, preserved in bays and straits, are those of the worthy merchant-adventurers who provided the means. In 1613 and 1614 the English whalers discovered Hope Island, and other islands to the

south-eastward of Spitzbergen. In 1616 Captain Edge sent a pinnace to the eastward, to explore Edge Island, and other land on the east side, as far as  $78^{\circ}$  N. This pinnace was a boat of twenty tons, with a crew of twelve men. She is portrayed on the curious old chart of Spitzbergen in Purchas's *Pilgrimes*, pulling up Stor Fiord. The pinnace's crew killed a thousand sea-horses on Edge Island, and got 1,300 tons (barrels?) of oil by August 14. In 1613, the Dutch followed the example, and the Dutch and English seamen often came to blows over the exclusive right of the fishery. One of the English expeditions of this period discovered a large island to the eastward of Spitzbergen which was never visited again until three Norwegian sealing vessels reached it in 1872. As Dr. Petermann has endeavoured to throw doubt upon this English discovery, it is right to vindicate the claim of the bold adventurers of the Muscovy Company, by giving the particulars of their voyage. It is thus recorded in Purchas:—

'In the yeare 1617 the Company set out for Greenland fourteene sayle of ships, and their two

pinnasses, furnished with a sufficient number of men and all other provisions fitting for the voyage, under the command of Thomas Edge . . . They employed a ship of sixtie tunnes, with twenty men in her, who discovered to the eastward of Greenland, as far to the northwards as seventie-nine degrees, an iland which he named Wiches Iland, and divers other ilands as by the map appeareth, and killed store of sea-horses there, and then came into Bel Sound, where he found his lading of oyle left by the captayne, which he tooke in. This yeare the Hull men set a small ship or two to the eastwards of Greenland, for the Hull men still followed the steps of the Londoners, and in a yeare or two called it their discoverie, which is false, and untrue, as by oath in the Admiraltie doth appeare. The Dutch likewise practice the same course.'

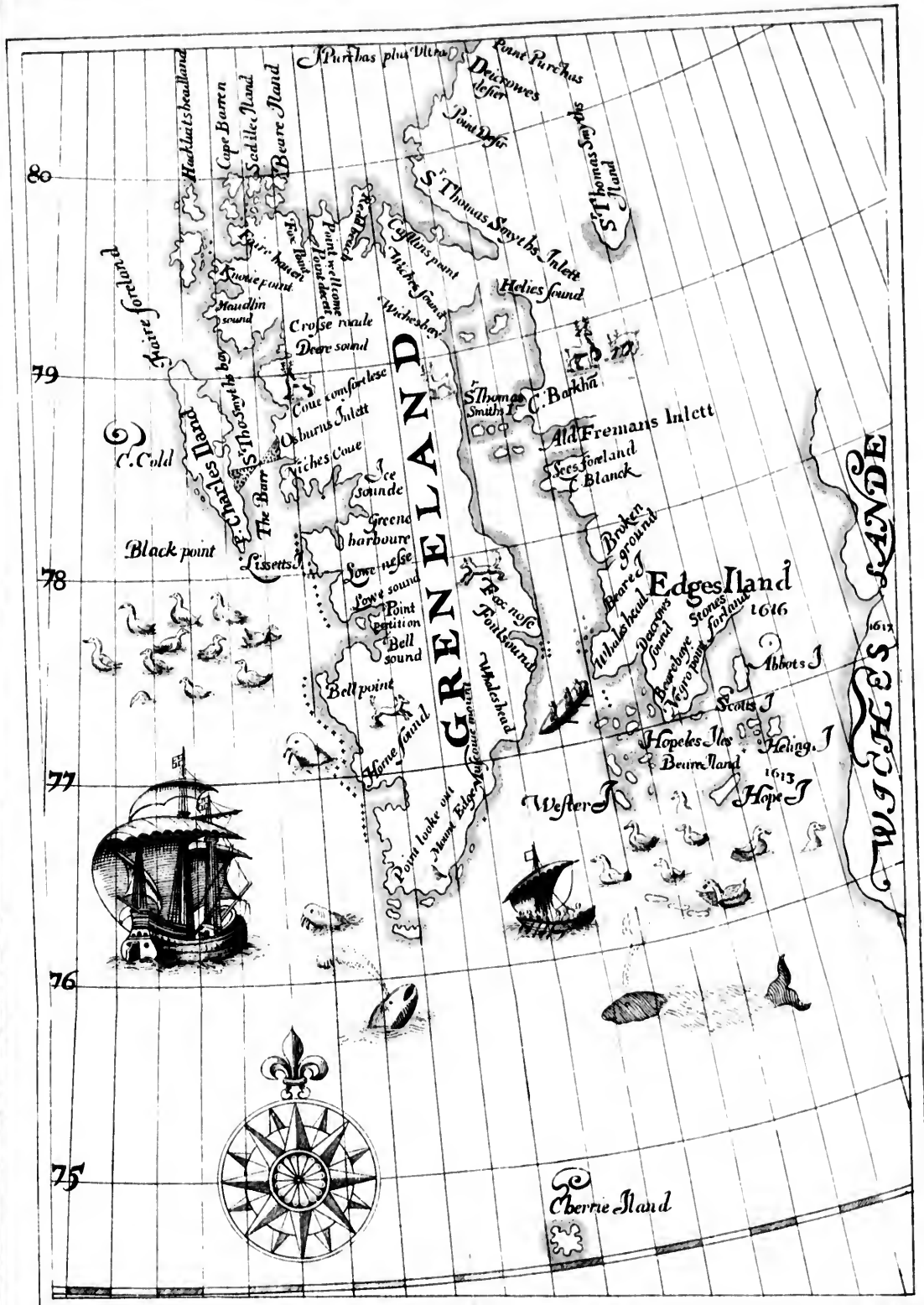
Greenland was the name applied, in those days, to the Spitzbergen group. When Wiche's Land was again sighted by Von Heuglin in 1870, Dr. Petermann discarded the old and true name of 'Wiche's Land,' and re-christened it 'King Karl Land.' He did this on the ground that Wiche's



Land is stated to have been sighted from Stone's Foreland bearing east, and that, as there is no land in that direction, Wiche's Land never had any existence; and also that it is incorrectly placed on an old chart, published by Purchas, as regards latitude. These pleas can be conclusively disposed of. As may be seen from the above extract, Stone's Foreland is not even mentioned; and there is no authority whatever for saying that the map in Purchas was prepared by or under the authority of Edge or any of his officers. But the account of the discovery, in the text of Purchas, settles the question. We are told that the discovery ship went as far north as 79°, the exact latitude of the large island named by Petermann 'King Karl Land;' which is thus proved, beyond any doubt, to be the Wiche's Land discovered by the English in 1617. It was probably named after Mr. Richard Wiche, an eminent London merchant, who was one of the founders of the East India Company.<sup>1</sup> In subsequent years there were frequent collisions

<sup>1</sup> Calendar of State Papers, Colonial Series. East Indies, 1513-1616, pars. 256, 257, 267, 268, 273, 281, 288, &c.

e's  
no  
ad  
tly  
as  
ely  
ve  
d ;  
at  
ler  
ut  
of  
at  
he  
by  
us  
e's  
as  
an  
ne  
In  
ns  
es,



FROM PURCHAS HIS PILGRIMES VOL. III

The Threshold of the unknown Region by C.H. Merriam, C.N.F.R.S.

London: Sampson Low, Marston, Low & Sonnet, 158 Fleet Street



with the Dutch fleet, and the English found it more and more difficult to hold their own. Eventually, for many years, the trade fell almost entirely into the hands of the Hollanders.

But during the time that the English mariners were in the ascendant in the Spitzbergen seas, from the voyage of stout Henry Hudson in 1607 to about 1622, they did excellent geographical work; which is shown on the chart of Purchas. Here we have the whole of the west and north sides of Spitzbergen, with their fiords and off-lying islets delineated and named, as well as part of the strait between the main island and North-East Land, called Sir Thomas Smith's Inlet, but which was afterwards named the Waygat or Hinlopen Strait, after a rich Amsterdam Burgo-master of that name. We have North-East Land, called Sir Thomas Smith's Island. We have the whole of what is now called Stor Fiord by the Swedes; with the west and south sides of Edge Island, and Alderman Freeman's Inlet on its northern shore; and we have WICHE'S LAND far to the east, discovered by the English in 1617, but

never seen again, or at least delineated on a map, until 1870.

Thus was the greater part of Spitzbergen fairly mapped by the English, and names given to the principal features. Some of those features were improperly named again by the Dutch, but the more ancient English names ought on all occasions now to be adopted, except, of course, those given by Barents, which have a prior claim. The old names should be restored on all new maps; and we rejoice to see that Dr. Petermann is, as a rule, careful to preserve and restore the earliest name on every occasion when the locality to which it was given can be identified. On further consideration he will doubtless see the propriety of consistently maintaining this excellent rule in the case of Wiche's Land.

Commodore Jansen, of the Dutch Navy, makes the following interesting remarks on the Spitzbergen fishery of his countrymen: 'When our whalers first came to Spitzbergen, they met with the whales in great quantities, enjoying all the luxury of this most exquisite feeding-ground, the best perhaps in the whole Arctic region. The

whales were found sporting in open water off shore, with their huge backs above water, or taking their *siesta* in a calm bay, surrounded by abundance of food. This was a most glorious time for the whales—the paradise of their history. In spite of the yearly increase of whalers, and the great number of whales that were killed on the same spot, they always resorted to this favourite ground. During this first period, called the “Shore Fishery,” we had an oil-boiling establishment at Smeerenburg, on Amsterdam Island, near the N.W. point of Spitzbergen. Every year our whalers went straight to this island ; each vessel had six or seven boats, and a large complement of men, who were employed in killing whales, bringing them ashore, and making oil as fast as possible. Thousands and thousands of whales were killed, and at last, from about 1640–50, they ceased for a time to come at all to the west coast of Spitzbergen. As soon as the scarcity of whales was felt, the directors of the Dutch Whaling Company made great efforts to follow them to their place of retreat. Several ships were sent out on exploring expeditions, but they did not find any islands besides

those round Spitzbergen, nor any whaling-ground as easy and profitable as Smeerenburg and its vicinity had been. It had been remarked that a great number of whales took their flight round the N.W. point of Spitzbergen to the east, and in that direction our whalers went in search of the whales that came no more to the vicinity of that horrible slaughter-place, Smeerenburg. This new whaling-ground was called "*to the Eastward*," and the whale that was caught there differed from a similar black whale that took its flight to the west, in the ice-bearing southerly Greenland current. The ice between Spitzbergen and Greenland was called "*West Ice*," and the whales that retreated into it the "*West Ice Whales*." After the havoc at Smeerenburg this *West Ice Whale* became shy, cunning, wild, and sometimes desperate. The other whale was more abundant in unusual years, when the ice east of Spitzbergen drifted in great quantities, and with smaller and flatter floes, much lower down than in a common year. Such an unusual year, in which there was great abundance of this particular whale, was called a "*South Ice*" year. This *South Ice Whale* was not so shy and



so cunning as the *West Ice Whale*, which leads to the conclusion that the *South Ice* years must have been very unusual. I do not believe that any ship went to the east coast of Spitzbergen from the south, and I am sure that no ship has ever been in the east ice, between Spitzbergen and Novaya Zemlya, unless along the coast of Novaya Zemlya. In ordinary years, our whalers were obliged to go in search of whales in the *West Ice*, where many ships were lost, and in about 1650 the whaling business was made a free trade. Every year from 100 to 200 ships went along the Greenland ice up to Prince Charles' Island, on straight to  $79^{\circ}$  or  $79^{\circ} 30'$  N., very seldom higher or lower, and steered from thence west, in the ice-bearing southerly current. In a *South Ice* year, however, they did not go so far north, but steered east as soon as they detected that it was such a year. The real ice-fields, 36 miles long, are found 224 miles west of Spitzbergen, and the whalers penetrated through loose ice until they reached them. They then drifted with the field down to  $75^{\circ}$ , and, if they had a full cargo, returned home. If not, they went back again to  $79^{\circ}$ , to make the same circuit

again, or else they tried the whaling-ground to the eastward of Spitzbergen.

'Theunis Ys, one of the most experienced navigators in the seas near Novaya Zemlya, was of opinion that no vessel had been higher than  $82^{\circ}$ , owing to the large fields of ice which are nearly always found to the north of Novaya Zemlya, although no land can be seen. In 1664, Captain William de Vlamingh sailed along the north and north-east coast of Novaya Zemlya, round to the east, and reached the bay where Barents wintered in 1596, though he did not land there. From thence he sailed in an E.S.E. direction, in latitude  $74^{\circ}$  N., and saw no ice, but here and there a floe. He also went in a N.W. direction from Novaya Zemlya, as far as  $82^{\circ} 10'$ , and in going to the north the water invariably became more and more smooth, and there was less and less current. The state of the sea, with reference to ice obstructions, depended on prevailing winds. Vlamingh was afterwards selected to command an exploring expedition to New Holland.'

In the year 1624 a small Dutch vessel of eighty tons, and a crew of ten men, commanded by

Captain Williamszoon, with Jacob Jacobszoon as steersman, attempted to sail to the Pole. They reached to  $3^{\circ}$  N. of Spitzbergen, and then sailed along the edge of the Polar pack, but found no opening in any direction. So the good skipper Williamszoon was convinced that it was impossible to come under the 'Polum Arcticum,' and he wisely returned to his whaling-ground. His attempt aroused a desire to make the discovery in others, and two captains named Sybrandt and Claas Corneliszoon tried their luck, but were equally unsuccessful. Toris Carolus, who himself made two voyages to the north, published his sailing directions in 1634, in which he stated that  $83^{\circ}$  N. was the highest latitude that had ever been reached.

It would seem, from the above notes, that the Dutch frequenters of Spitzbergen had made no material addition to knowledge of the group up to the end of the seventeenth century. They never went beyond the Seven Islands and Hinlopen Strait, on the north coast, and, in a bad year, they went round to the east, by doubling the south point of Spitzbergen, and proceeding to a great fishery in Disco Bay, off Edge Island. This is

quite clear from what Frederick Martens tells us, who went to Spitzbergen in 1671,<sup>1</sup> and wrote the best account of the group previous to the publication of Scoresby's work. He says: 'Then follow the Seven Islands. We saw no ships go any further, neither could I understand that ever any ship did go further, nor can they go so far every year towards the east, because of the danger of the ice. It is unknown whether the Waygat goeth through the country or no.'

But thirty-five years after the time of Martens, two Dutch captains, named Cornelius Giles and Outger Reys, made voyages to the eastward, such as have never been equalled up to the present day. Captain Giles, in 1707, passed more than a degree to the northward of the Seven Islands without any hindrance from ice, then sailed east for some leagues in an open sea, then bent his course south-east, and afterwards south. In latitude 80° N. he saw very high land about 25 miles to the east from North-East Land, which has since been known as Giles' or Gillis Land. He then ran along the east side of North-East Land, entered Hinlopen Strait,

<sup>1</sup> Published by the Hakluyt Society in their volume for 1855.



Ouyger Repv eyl.

Watrus eyl.

Duywe Raay

Van Groot Rooy eyl.

Comman deur Gille's land Onide by 1707 is hoogland

Yaberg

H E R T  
N O O S T E R  
L A N D

dit Land

Koyberg

Tafelberg

Ambeete

Kup

Vlat eyl.

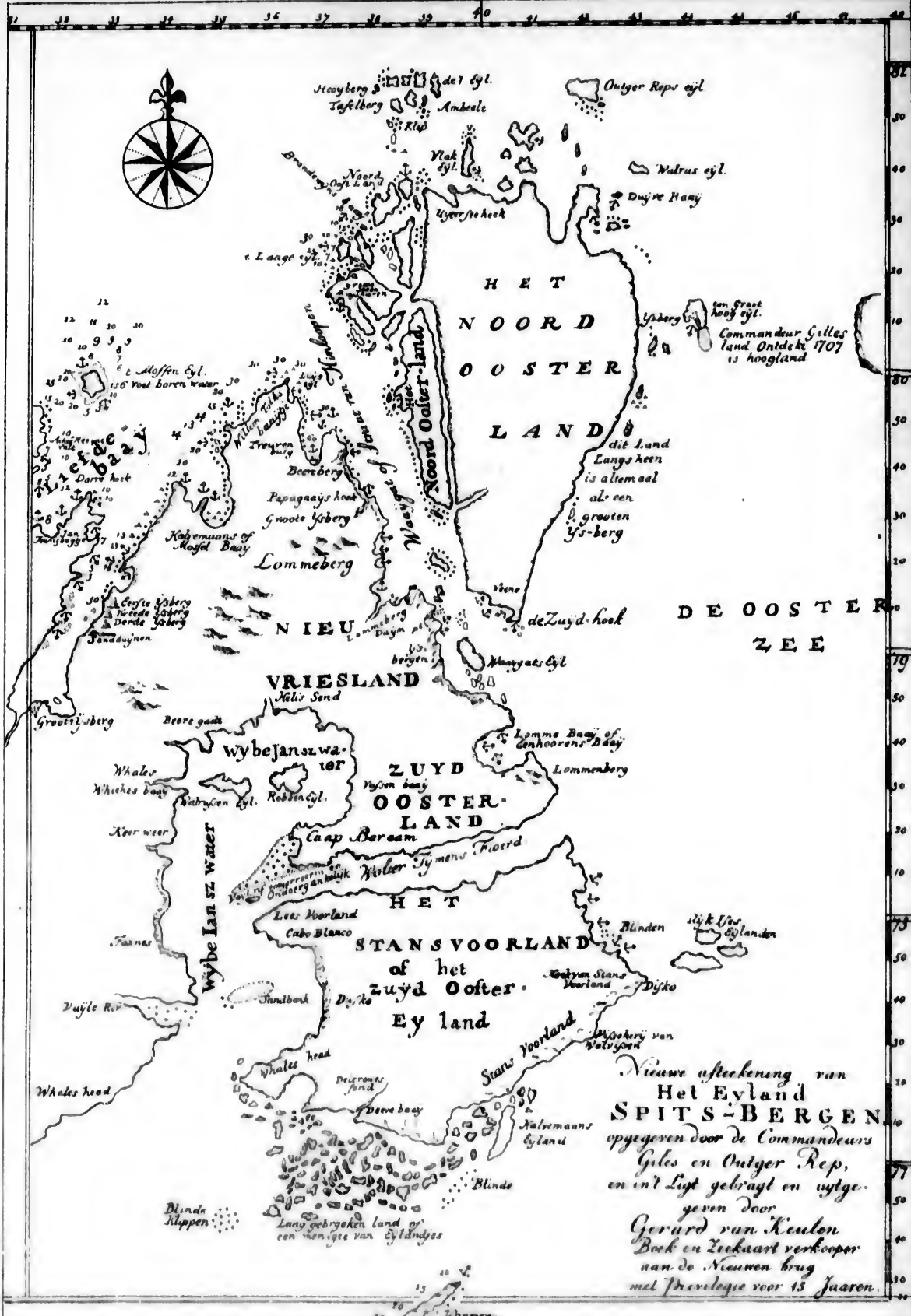
Zijer se hoek

Noord Oofter Land

Oofter-land


Strac van Kinnoy

s,  
e  
a-  
w  
y  
y  
ry  
of  
h  
  
s,  
d  
ch  
y.  
te  
y  
e  
e  
n  
s  
t



LATEST EDITION OF VAN KEULEN'S CHART OF SPITZBERGEN 1707

Nieuwe afteekening van  
 Het Eyland  
**SPITS-BERGEN**  
 opgegeven door de Commandeurs  
 Gils en Outger Rep,  
 en in't Lijst gebracht en uitge-  
 geven door  
 Gerard van Keulen  
 Boek en Zeekwart verkooper  
 aan de Nieuwen brug  
 met Privilegie voor 15 Jaaren.



and anchored in Lomme Bay, where he took two whales. This information was collected from Walig and other whaling captains at Helder, in 1775, and is given by Daines Barrington. It exactly agrees, in all respects, with Van Keulen's chart. Thus the Dutch ascertained that the two inlets discovered and named by the English after Sir Thomas Smith and Alderman Freeman, were in reality straits, and they called them Hinlopen and Walter Tymens respectively. The Dutch also discovered the Seven Islands, the east coast of North-East Land, Giles' Land, and three islands off the east-coast of Edge Island, which they named Rijk Ys Islands. But they never saw the Wiche Land of the English, farther east, and that land was so clean forgotten, that both Scoresby and the Captain of the 'Recherche,' in their maps, put '*Wiche Land*' as another name for the Rijk Ys Islands.

The Dutch knowledge of Spitzbergen is embodied in the chart of the Van Keulens (father and son), which went through several editions, and was the best authority on the subject throughout the eighteenth century. John Van Keulen,




the father, died in about 1705, and the son, Gerhard Van Keulen, issued his last publication in 1728. The last edition of their Spitzbergen chart was published after the return of Captain Giles and Outger Reps, and shows their discoveries. (Their names are on its title.) Dr. Petermann has written rather disparagingly of Van Keulen's chart, and has altered the position of Giles' (or Gillis) Land from  $80^{\circ}$  to  $81^{\circ} 30'$ , referring to Barrington as his authority. But the account in Barrington agrees exactly with Van Keulen's chart, and with the bearings taken by Tobiesen in 1864, so that the alteration would appear to be a mistake. Mr. Foster, who was one of the lieutenants in Parry's expedition of 1827, gives a very different estimate of the value of Van Keulen's work. He says :  
' We recognised distinctly almost every feature of the lands delineated in the old Dutch chart,' and he adds that several of the glaciers in Hinlopen Strait were faithfully laid down.

The whaling trade of the Hollanders gradually came to an end in the last half of the last century. Many names round the Spitzbergen shores, and great numbers of graves remain as memorials of

their former hardihood. Treurenberg, the great bay on the northern coast, is from *treuren*, to mourn; and Parry found numerous Dutch graves on every point, with dates from 1640 to 1738. It is a pity that the Dutch should not resume their Spitzbergen enterprises, and, reviving the memory of former achievements, once more take their place among Arctic explorers. Surely the countrymen of Barents, of Vlamingh, and of Linschoten, have the old spirit left among them, and are ready to assume their rightful part in the same rank with the explorers of other countries, who are now gathering and marshalling their forces for an onslaught upon the vast unknown Polar region.

Mr. Daines Barrington, who, in 1773, took great pains to collect every story he could pick up connected with this subject, gives six instances of Dutch vessels having been alleged to have nearly reached the Pole. They are all, however, so obviously fabulous that it is astonishing how any sane man could have been found to give credit to them. The first is supplied by one Dallie, who told Dr. Campbell (the editor of Harris' 'Voy-





ages') that, fifty years before, he went in a ship to  $88^{\circ}$  N., where the weather was warm, and there was no ice. Dr. Campbell told the story to Mr. Barrington thirty years afterwards. The second came from a Hollander, who once swore to a Mr. Grey that he had been to  $89^{\circ} 30'$  N. ; and Mr. Grey told the story to Mr. Oldenburg in 1663. The third is from a Mr. Wheatly, who had been told by three Dutch skippers that they had heard of a Dutch ship having been in  $89^{\circ}$  N. The fourth is from a Mr. Reed, who told Mr. Barrington that, fifteen years before, he had himself been told by one Hans Derrick, that he had been in  $86^{\circ}$  N. with five other ships. The fifth instance is given by Captain John Wood, as his fifth reason for believing that he could sail to the North Pole. It is supplied by a Captain Goulden, who is said to have told the King in 1676 that he had heard from two Dutch skippers, twenty years before, that they had been in  $89^{\circ}$  N. They added that four journals were kept on board the two ships, and that they agreed within four minutes.

But the sixth instance is the most absurd of all,

although the authority for it is no less a person than Mr. Moxon, the hydrographer to the King's most excellent Majesty.

It appears that about twenty-two years before Mr. Moxon told the story, or in 1654, the credulous old gentleman went into a drinking-house at Amsterdam to drink a cup of beer, and sat down by the public fire, among several other tipplers. Presently a sailor came in, and, seeing a friend over his beer, whom he supposed to be with the Greenland fleet, he enquired what accident brought him home so soon. 'Oh!' said the beer-drinker, 'we sailed to the North Pole and back.' This startled worthy Mr. Moxon, who joined in the conversation, asking if the statement was really true. Upon which the wag replied that he had not only been to the Pole, but 2° beyond it; and then the Dutch sailors evidently resolved to see how much the stranger could swallow. In answer to his questions, they told him that there was a free and open sea round the Pole, that they saw no ice, and that the weather was as hot as at Amsterdam in summer. At last the hydrographer thought that, as they were engaged in discourse

with each other, he could not in modesty interrupt them longer; but he believed the Dutch sailor 'spoke matter of fact and truth, for he seemed a plain, honest and unaffectitious person, and one who could have no design upon me.'

This conversation was gravely written out, and published with a map, some silly arguments to prove the truth of the ale-house chaff, and a still sillier story to cap the whole. It found many readers, and a second edition appeared in 1697.

When Mr. Barrington asked the Dutch skippers themselves, he got the simple truth from them. In reply to his enquiries, they said, 'We can seldom proceed much higher than  $80^{\circ} 30'$  N., but almost always to that latitude.'

The most flourishing period of the English fishery in the Spitzbergen seas was from 1752 to 1820. Bounties of forty shillings per ton were granted by Act of Parliament, and from 1733 to 1785 the sums paid in bounties amounted to 1,266,430*l.* The quantity of shipping thus employed increased rapidly, and in 1778 as many as 255 sail of whalers were employed in the Spitzbergen seas. As they usually ranged as high as

80° and 81° N. latitude, and as many of the whaling captains were not very accurate observers, there were numerous statements of vessels having gone still farther north, and all these stories were industriously collected by Mr. Barrington. But the English statements were far more modest than the Dutch, and 84° 30' was the highest latitude that was ever mentioned in them. Yet they were nearly all given from memory, either by voyagers who had themselves made the observations, or by others who had had intercourse with them. In the former case more than half were from oral testimony, given at a distance of eighteen to thirty years from the time when the respective voyages were performed.

The Polar pack drifts south during the summer and autumn, and no navigator has ever alleged that he has actually bored through it. The edge of this pack varies its position in the different seasons, in the Spitzbergen meridians. Sometimes it is close down upon Hakluyt Headland, at others it is much farther north: possibly in very extraordinary seasons it may not be met with before even the 83rd degree is reached. But



wherever it may be, it is quite certain that no vessel has ever yet sailed beyond its edge, and in this way, in remarkable seasons, some may have been in  $81^{\circ}$ ,  $82^{\circ}$ , and even  $83^{\circ}$ . Yet there is no really authentic instance of any vessel having been north of  $81^{\circ} 42'$ , the latitude attained by the Swedes in 1868.

The whalers received an inducement to push to the northward whenever there was a good opportunity, from the reward offered for attaining very high latitudes ; and we may be well assured that if any vessel had succeeded, the proofs of such a voyage would have been forthcoming. In 1776 a reward of 5,000*l.* was offered to the first person who should sail beyond the 89th degree of latitude (Act 16, Geo. 3, cap. 6). In 1818 the inducement was made more tempting by a revision of the former Act, and an arrangement by which proportionate rewards were offered for partial success. (Act 58, Geo. 3, cap. 20.) By the new Act the first ship that sailed to  $83^{\circ}$  N. was to receive a reward of 1,000*l.*, to  $85^{\circ}$  N. 2,000*l.*, to  $87^{\circ}$  N. 3,000*l.*, to  $88^{\circ}$  N. 4,000*l.*, and to  $89^{\circ}$  N. 5,000*l.* It is satisfactory

to find that this excellent law has not been repealed in the recent Acts of Parliament, which have swept away a vast number of old Acts (24 and 25 Vic. cap. 101, and 26 and 27 Vic. cap. 125).

Although the whaling voyages have not done much towards an extension of our knowledge to the northward, yet to the great work of Scoresby, and to the careful observations of himself and his father, we are indebted for the most useful account of the Spitzbergen seas, and of the ice in them, up to the edge of the Polar pack.

Dr. Scoresby found that the edge of the ice, during the winter and early spring, extended in a line from the east coast of Greenland to the northward of Jan Mayen Island, crossing the meridian of Greenwich between the 71st and 72nd degrees of latitude, according to the year, then passing up north for several degrees and leaving a bay, and finally stretching away east to Novaya Zemlya. The deep bay thus left to the eastward of the Greenwich meridian, which is probably caused by the Gulf-stream, forms the route by which the whalers proceed to their fishing-ground, and is

called the 'Whale-fisher's bight.' When the ice in the spring extends from the head of this bay to Spitzbergen, it is called a *close season*; and when navigation is open along the west coast, as far as Hakluyt Headland, it is an *open season*. In an *open season* a large channel of water lies between the land and the ice, from 20 to 50 leagues in breadth, as far as  $79^{\circ}$  to  $80^{\circ}$ , where the ice generally closes round again, and touches the islets to the northward of Spitzbergen; but even in an *open season* the ice appears again on the east side of Spitzbergen, and extends thence to Novaya Zemlya. In a close season there is a barrier of pack-ice extending from the south side of Spitzbergen, and the whalers enter it without hesitation, and persevere in boring their way through it until the open water on the other side is reached.

Such is the usual state of the ice when the whalers first approach it in April; but by the end of June all obstructions so far south have disappeared. It is, however, very remarkable, that while on the west side of Spitzbergen the ocean is annually navigable on the meridians of  $5^{\circ}$  to

10° E. to the 80th degree of latitude, in all other parts of the distance from Greenland to Novaya Zemlya the edge of the pack is usually met with in the 74th or 75th degree. This, no doubt, is caused by the Gulf-stream, and by the set of the current from the N.E., which drives the ice on to the N.E. side of Spitzbergen, while a navigable lane is opened on its western shores. In the summer the line of the Polar pack extends from about the 80th degree in the meridian of Spitzbergen, in a S.W. direction, to the 74th or 75th degree on the east coast of Greenland. The Spitzbergen coast presents a line of mountainous peaks, ridges, and needles, rising from the sea to a height of 3,000 and 4,000 feet, and the intervening valleys are filled with glaciers, which occasionally send off small icebergs; but they are neither numerous nor bulky. The ice which drifts from the Polar region in the form of extensive fields, begins to appear in the Spitzbergen seas in May and June, and is of most formidable character. These fields are often 30 miles broad and 100 in length. They are 10 to 15 feet thick when flat, but when pressed up and

hummocky their thickness is often as much as 40 to 50 feet. Scoresby says they are not unfrequently in single sheets of solid transparent ice, near 40 feet in thickness. They drift away to the S. and S.W., and when they come in contact with each other the pressure is fearful, a noise is heard like long resounding peals of thunder, and ridges of broken-up ice rise high into the air. Numbers of vessels have been destroyed by the pressure between two fields, and when large fleets frequented these seas as many as twenty-three have been lost in a single season.

All the speculations of early navigators on the possibility of reaching the Pole were founded on the false idea that ice was only formed in the neighbourhood of land, and never in the open sea. Scoresby, however, found that ice was formed in the Spitzbergen seas during nine months of the year; and that neither calm weather nor the proximity of land were essential for its formation. The land does not afford any assistance, nor even shelter that cannot be dispensed with during the operation of freezing; and Scoresby often saw ice grow to a consistence capable of stopping the

progress of a ship, with a brisk wind, even when exposed to the waves of the Atlantic. Dr. Walker, of the 'Fox,' gives the temperature at which the surface freezes in Baffin's Bay at  $28\frac{1}{2}^{\circ}$ . Dr. Kane found it to be  $29^{\circ}$  in Smith Sound.

The most interesting voyage to the far north, performed by an English whaler on the Spitzbergen meridians, is that recorded of the 'Resolution,' commanded by Captain Scoresby, in 1806.

They entered the ice, in the good ship 'Resolution,' on April 28, in latitude  $76^{\circ}$  N., and found it to be of extraordinary width and compactness. The elder Scoresby pressed into ice which, to ordinary apprehension, was impenetrable. But now was shown the value of experience and intelligence. The experienced eye of the veteran ice navigator alone discerned indications of open water to the northward. There was a strong 'ice-blink' along the northern horizon which, to all minds on board but one, precluded hope. But Scoresby, narrowly scanning this 'ice-blink' from the main-topmast head, discerned a blueish grey streak *below* the 'ice-blink,' and closely skirting the horizon. He knew this

to be an indication of water beyond the pack, yet it might merely be a transient lane or pool, and of no extent. But the watchful veteran detected another sign. He perceived occasionally a very light motion of the water in contact with lumps of ice near the ship. He knew that this could only arise from a distant swell, which must proceed from an open sea either to the south or north. The distance he had penetrated into the ice, and the unmixed 'ice-blink' astern, convinced him that it did not come from the south. With conviction came the resolution to push on through the formidable body of consolidated ice still before him. Every effort was made, boats were hoisted and lowered to break the ice ahead; channels were cut with ice-saws; the crews towed, tracked, and sallied the ship by running in a body from one side to the other. At length, in  $80^{\circ}$  an open sea was reached. It was bounded on the north in about  $81^{\circ} 30'$  by the solid Polar pack, but was 50 or 60 miles wide, and extended for an unascertained distance from E.N.E. to W.S.W. The fact was that, from reasons due probably to prevailing winds, a great mass of ice had broken off from the

main pack, and drifted south very early in the spring, before the main pack began to move, thus leaving this broad open lane, which would of course disappear when the main body began to move later in the season. Meanwhile Scoresby sailed across it to the edge of the northern pack, taking several whales ; and, at midnight on the 24th of May, a careful observation gave him a latitude of  $81^{\circ} 12' 42''$  N. Next morning his latitude by dead reckoning was  $81^{\circ} 30'$  N. in  $19^{\circ}$  E., where the ice was fixed and solid to the north, but there was open sea from E.N.E. to S.E., with a water sky.

The whalers have made us familiar with the nature of the ice between the east coast of Greenland and Spitzbergen, and the valuable works of Scoresby supply the best and most interesting mass of information respecting all the phenomena of the Arctic regions that has yet been published. His strong desire to render his observations useful to science, as well as to the practical navigator, induced him to go through a special course of study, and he thus set an example which in many instances



has since been followed, and has led to results which reflect the highest honour on the mercantile marine.

At present the whaling fleet, from Dundee and Peterhead, proceeds to the edge of the ice in the months of February and March, which then extends from Jan Mayen Island in a north-easterly direction, to kill seals. They return in May, and most of them then proceed up Baffin's Bay for the whaling. A few only, sailing from Peterhead, now frequent the Spitzbergen seas in the summer, which are thus left to the Norwegian sealing fleet.



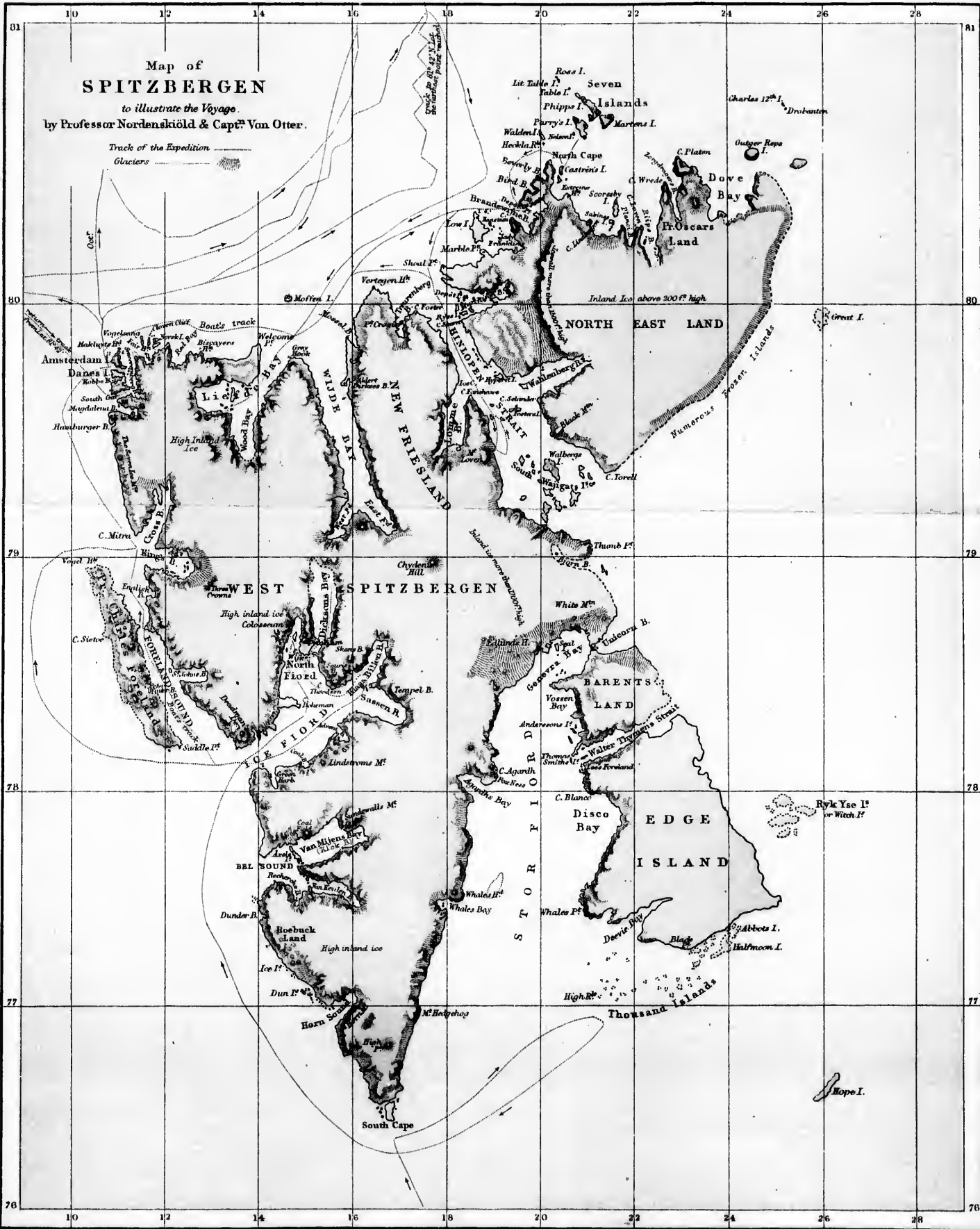
results  
rcantile

lee and  
in the  
h then  
north-  
turn in  
Baffin's  
g from  
seas in  
wegian

# Map of SPITZBERGEN

to illustrate the Voyage  
by Professor Nordenskiöld & Capt. Von Otter.

Track of the Expedition  
Glaciers



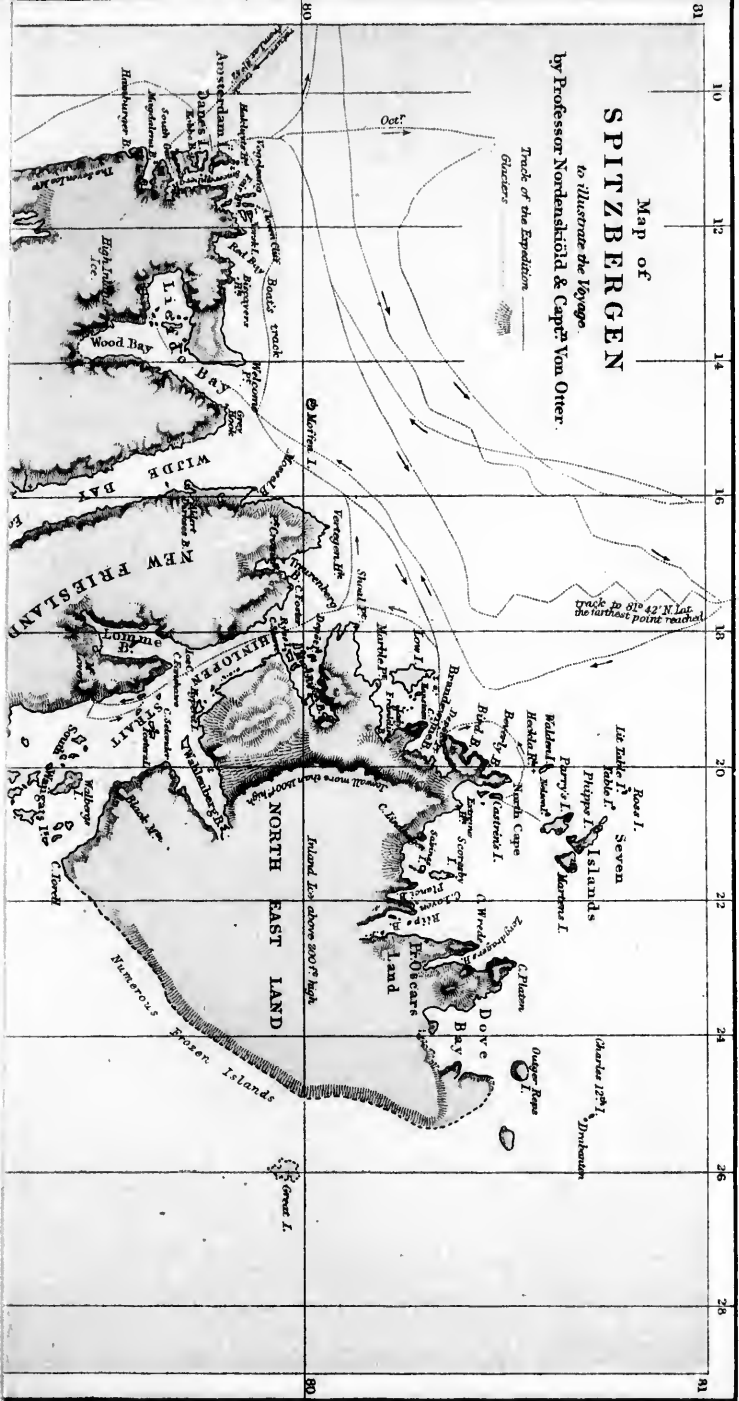
For 'The Threshold of the unknown Region' by C.R. Markham, C.B. F.R.S.

# Map of SPITZBERGEN

to illustrate the Voyage  
by Professor Nordenskiöld & Capt. Von Otter.


Track of the Expedition

Glaciers



31  
10  
12  
14  
16  
18  
20  
22  
24  
26  
28  
31

80  
80  
80



## CHAPTER V.

### *THE SPITZBERGEN ROUTE—TCHITSCHAKOFF— PHIPPS—BUCHAN—CLAVERING—LUTKE.*

**D**URING the last hundred years several Government expeditions, sent by Russia, England, Sweden, and Germany, have examined the pack edge between Greenland and Novaya Zemlya. The lead was taken by the Russians.

The Russian plan was to form a depôt in Bell Sound, on the coast of Spitzbergen, where five houses were erected by Lieutenant Nemtinoff in the summer of 1764, and where stores were landed; and thence to push through the ice, if possible, to the Pacific. Three ships (the largest 90, the two others 72 feet long) were built by an Englishman named Lambe, at

Archangel, and on May 9, 1765, the expedition sailed under the command of Captain Vassili Tchitschakoff. He found the west coast of Spitzbergen blocked up with an unusual quantity of ice, with which he continued to do battle during two months; but could never reach higher than  $80^{\circ} 26' N$ . He returned to Archangel, and was sent with the same ships to make another attempt in the following year, sailing on May 19. He again found an impenetrable barrier of heavy ice north of Spitzbergen, and after attaining a latitude of  $80^{\circ} 30' N$ . he gave the matter up as hopeless. A party of Russians had twice wintered at Bell Sound in charge of the stores, during the progress of these unsuccessful attempts to penetrate to the north.

In England, the idea of Polar discovery was revived by Mr. Daines Barrington, who assiduously collected every scrap of information from Dutch and English whalers on the subject, and read a series of papers before the Royal Society. In the beginning of February 1773 he induced that body to submit a proposal to the King for an expedition to try how far navigation

was possible towards the North Pole; and 'orders were given that it should be immediately undertaken, with every encouragement that could countenance such an enterprise, and every assistance that could contribute to its success.' The 'Racehorse' and 'Carcass' bombs were fixed upon as the strongest of His Majesty's ships, and as best adapted for the service, and Captains Phipps and Lutwidge were appointed to command them. One of the midshipmen was Horatio Nelson; and when those who cannot comprehend the value of their scientific results question the utility of Arctic expeditions, they may well be told that the education received in voyages of discovery in the ice conduces to the formation of naval character, and that the Polar pack taught lessons which bore fruit off Cape Trafalgar.

The expedition sailed from the Nore on June 2, 1773, and sighted the coast of Spitzbergen on the 28th. The two ships were stopped by the ice off Hakluyt Headland as usual, and attempted a passage to the westward; but the ice was quite fast in that direction, and a westerly course was given up after they had reached 2° E., in latitude

80° 36' N. Captain Phipps then stood into every opening he could find to the northward ; but was soon stopped, at every attempt, by solid fields of ice. There was a great swell from the south-west. During the last ten days of July, Captain Phipps continued to search for an opening along the pack edge, running into all the bays, going round every point of ice, and forcing the ships by press of sail as far as possible through the loose pack. Captain Lutwidge, from the top of a high mountain on one of the Seven Islands, saw one continued plain of smooth unbroken ice for a distance of twelve leagues to the east and north-east, bounded only by the horizon.

Soon afterwards a midshipman named Walden was sent to land on an island to report upon the state of the ice, and Captain Phipps named it Walden Island. This was on August 6. The ice at the pack edge was 24 feet thick, when they attained their highest latitude in 80° 48', north of the central part of the Spitzbergen group ; and their most easterly point, on August 7, was 20° E., near the Seven Islands, where the ice, in heavy fields and floe pieces, closed round until it rested



upon the north-east island of Spitzbergen. They had thus examined a line extending over twenty degrees of longitude, and had found no opening in the Polar pack in any direction. It was quite evident that no passage was to be found north of Spitzbergen, although the season was very favourable; and the expedition returned to England in September, after having made a very careful and persevering examination of the ice, and having attempted to bore through it at every point that offered the remotest chance of success. Captain Brook surveyed the northern coast of Spitzbergen in 1807.

It was generally supposed, however, that Captain Phipps went out in a peculiarly unfavourable season; and when, in 1817, the whalers brought home accounts of a remarkably open sea, it was resolved that another attempt should be made. Captain Buchan, who had recently returned from an expedition into the interior of Newfoundland, was selected as the commander of this new and final assault upon the hitherto impenetrable barrier. Two old whalers, named the 'Dorothea' (370 tons), and the brig 'Trent' (250 tons), were

bought, provisioned for two years, and commissioned—the former, by Captain Buchan, the latter by the gallant Franklin, then a lieutenant. The late Admiral Beechey, and that veteran Arctic explorer, Sir George Back, served on board the ‘Trent.’

The expedition left the Thames on April 25, 1818, and a leak in the ‘Trent’ was almost immediately found to increase to an alarming extent. Its cause, a bolt-hole having been left open, was not discovered until they were in the ice. In May, the ‘Dorothea’ and ‘Trent’ were stopped by the main pack in latitude 80°, and took refuge in Magdalena Bay, at the north-west corner of Spitzbergen. Early in June they again put to sea, and were driven into the pack by a heavy swell from the south, where they were beset in the very position that all other expeditions from the time of Hudson had been stopped. On again examining the edge of the ice, early in July, a channel was found, which both vessels entered under full sail; but it soon came to an end, and the vessels were again beset by the close pack. Desperate efforts were made to bore through the ice, the men

dragged the vessels along whenever the slightest opening occurred, all sail was set, and in this way they at last reached their highest latitude, in  $80^{\circ} 34' N$ . But the whole body of ice was drifting south, and after strenuous exertions, by warping and dragging, they found they had actually lost twelve miles of northing at the end of the day. During this time both vessels experienced some very severe nips. The ice was 15 feet thick, and was often piled up above the bulwarks. The 'Dorothea' especially sustained serious injury. At this time they had penetrated for thirty miles within the pack, and it took them ten days to get back to the open water to the southward, thoroughly convinced that nothing more could be done on the Spitzbergen meridians. Captain Buchan then determined to examine the pack edge in the direction of Greenland, and on July 30 the two vessels were caught in a furious gale of wind, which drove them to take refuge in the pack again. The 'Dorothea' sustained so much damage from her encounters with the ice—so many of her beams were sprung and timbers broken—that it became necessary to abandon the enterprise and return to

England. The expedition of Buchan effected the examination of about the same extent of the pack edge as was accomplished by his predecessor Phipps, sailing along it from  $10^{\circ}$  E. to  $10^{\circ}$  W. ; but both found the barrier equally impenetrable.

The voyage of Clavering and Sabine in the 'Griper' (gun-brig), for the purpose of making pendulum observations, resulted in a further examination of the edge of the pack between Greenland and Spitzbergen. The 'Griper' sailed from the Nore on May 11, 1823, and anchored in a Spitzbergen harbour near Hakluyt Headland, on June 30, where Captain Sabine landed with his instruments. While the pendulum observations were in progress, Captain Clavering determined to examine the ice, and, getting under way on July 5, sailed due north from Cloven Cliff for twenty-five miles, and found the pack edge extending east and west as far as the eye could reach, in latitude  $80^{\circ} 20'$  N. He then examined the ice to the westward for sixty miles (to  $11^{\circ}$  W.); but found it closely packed, and no opening in any direction. In the end of July, the 'Griper' sailed for the east coast of Greenland.

While these renewed efforts were being made to penetrate the icy barrier between Greenland and Spitzbergen, the Russian Government was prosecuting similar researches between Spitzbergen and Novaya Zemlya. These researches were conducted by Admiral Lutke, who was employed in surveying the coast of Novaya Zemlya from 1821 to 1824. In 1821 he examined the west coast of Novaya Zemlya as far as  $74^{\circ} 45' N.$ , where it was free from ice. In 1822 he got as far as Cape Nassau, in  $76^{\circ} 35' N.$ , in August, but found the ice accumulated there to such an extent that it was impossible to proceed farther. An attempt to round Cape Nassau in the same month was equally unsuccessful from the same cause. In 1824 he sailed with orders to attain as high a latitude as possible, at a distance from the coast. He arrived at the edge of the Polar pack in latitude  $75^{\circ} 30' N.$ , and examined it to the westward as far as  $43^{\circ} 49' E.$  longitude (in latitude  $76^{\circ} 5' N.$ ), whence he saw it still stretching away to the westward.

Thus, while Hudson, Poole, Fotherby, Tchits-

chakoff, Phipps, Scoresby, Buchan, Clavering, and many hundreds of whalers had carefully examined the outer edge of the mighty Polar pack to the north of Spitzbergen, the voyages of Barents and other Dutch seamen, of Hudson, Wood, and Lutke effected the same object between Spitzbergen and Novaya Zemlya. Hudson in one direction, and Buchan in the other, made very gallant but fruitless endeavours to bore or force their way through the close pack of stupendous floes and fields of ice.

A great mass of experience had sufficiently proved the impracticability of sailing to the North Pole; and it occurred to those two most eminent of our Arctic worthies, Sir John Franklin and Sir Edward Parry, that the true way of effecting this important and interesting exploration was by means of travelling with sledges over the ice. Thus was the only efficient method of Arctic exploration at length suggested by the two highest of Arctic authorities. Parry, as it turned out, was wrong in the route he took, and in the time of year he selected for his journey; but he laid the foundation of that thorough system of Arctic

investigation by means of sledges, which has since borne such rich fruit, and which has been brought to perfection by the genius of Sir Leopold M'Clintock. The exploration of fifty miles of coast by M'Clintock and one of his sledge parties is worth more to science than the discovery of 500 miles by a ship. In the one case the coast is accurately laid down, and the nature of its fauna, flora, geology, and physical characteristics is fully ascertained. In the latter, a coast is seen and very inaccurately marked by a dotted line on a chart, and that is all. Until the art of sledge-travelling was discovered, Arctic exploration was in its infancy.

Parry's proposal to attempt to reach the Pole, by means of travelling with sledge-boats over the ice, or through any spaces of open water that might occur, was approved by the Admiralty, and on April 3, 1827, he sailed in the 'Hecla,' with the intention of making the attempt on the meridian of Spitzbergen. After rounding Hakluyt Headland, the 'Hecla' attained the very high latitude of  $81^{\circ} 5' N.$ , with nothing but loose drift ice to the northward, and no appearance of the

main pack. This was on June 14. But Parry's object was to reach a secure harbour, and not to press to the northward in his ship; and he at last succeeded in finding a good anchorage for the 'Hecla,' in a bay which was called Hecla Cove, on the northern shore of Spitzbergen— $79^{\circ} 55' N.$  and  $16^{\circ} 53' E.$

Then commenced that bold and interesting attempt, which, though unsuccessful, has supplied future explorers with information of great value, and which should excite in them a spirit of generous emulation. The 'Hecla' was safely moored in the cove which bears her name, and left under the command of Lieutenant Crozier, the future colleague of Ross in his Antarctic voyage, and of Franklin in his grand but fatal discovery of the North-West Passage. On a fine afternoon on June 21, with the temperature four degrees above freezing, the two boats, the 'Enterprise' and 'Endeavour,' were manned, and started for the North Pole. Parry himself, with Mr. Beverley, was in the first, while James Ross and Edward Bird officered the second. Ten blue-jackets and two marines formed the crew of each boat. The



But Parry's  
and not to  
d he at last  
ge for the  
Hecla Cove,  
-79° 55' N.

interesting  
as supplied  
great value,  
rit of gene-  
fely moored  
left under  
the future  
age, and of  
very of the  
fternoon on  
grees above  
prise' and  
ed for the  
Beverley,  
d Edward  
ackets and  
boat. The

boats were flat-bottomed, with the extreme breadth of 7 feet carried well forward and aft, 20 feet long, with timbers of tough ash and hickory. On the outside of the frame, a new system of planking was adopted, in order to secure elasticity in the frequent concussions with the ice. It consisted first of a covering of waterproof canvass, coated with tar, then a thin fir plank, then a sheet of felt, and lastly, a thin oak plank, all secured to the timbers by iron screws. On each side of the keel there was a strong runner shod with metal, like that of a sledge, on which the boat entirely rested when on the ice. A hide span, across the fore part of the runners, had two horsehair drag-ropes attached to it. The boats had two thwarts, a locker at each end, a light framework along the sides, for containing provisions and spare clothes, a bamboo mast and tanned duck-sail, fourteen paddles, and a steer-oar. They started with seventy-one days' provisions. The weather was calm and clear, and as they paddled past the Seven Islands, the prospect looked very favourable, with loose sailing ice ahead ; but on the 23rd they came to the close pack, and were

obliged to haul the boats upon a floe in  $81^{\circ} 12' 51''$  N.

The travelling operations then commenced. The weight of each boat was 1,539 pounds, and the total weight, with provisions, 3,753 pounds, or 268 pounds per man, besides four light sledges weighing 26 pounds each. The daily allowance for each man was, ten ounces of biscuit, nine of pemmican, one of cocoa, and a gill of rum. They slept in the boats, with the sails as awnings, and travelled during the night.

Parry's journey was one of the most laborious and disheartening that can be conceived, and required an astonishing amount of resolute determination both in officers and men. The season was of a most exceptional character. More rain had fallen than during seven previous summers taken together, and the great Polar field-ice, generally met with in  $80^{\circ}$  or  $81^{\circ}$ , had not even begun to drift south. Thus the travelling was over the loose pack, which was broken into small pieces, and was rotted and decayed, by the unusual rainfall. The floes were of small extent, and intersected by high ridges of hummocks ; and

the men had to make three and sometimes four journeys, with the boats and provisions ; while the pools of water which divided them, necessitated the constant launching and hauling up of the boats. The rain had caused large pools of water knee-deep on the floes, the snow was soft and heavy, and in many places there were large patches of what the men called 'penknife ice.' This is composed of innumerable needle-like crystals placed vertically close together, from 5 to 10 inches long, and pointed at both ends. Parry describes it as looking, at a distance, like green velvet, and he fancied it must be caused by heavy drops of rain falling downwards through the ice. It was not until July 7 that they reached a level floe, and on the 11th they found the ice becoming much heavier, with ridges of hummocks from 30 to 40 feet high, from the summits of which nothing but ice was to be seen in any direction. On the 20th they hauled over a floe about half a mile long, 15 to 20 feet thick, with huge hummocks at the margin, indicating a tremendous pressure at some time or other. Between the heavy floes there was bay ice, only

two or three feet thick, which had formed during the previous winter in the interstices of the pack. On the 22nd they came to floes three miles square, and fifteen to twenty feet thick, and here at last they seem to have been getting near that heavy Polar pack which every other expedition had met with, when in sight of the northern shores of Spitzbergen.


But it was too late. August was approaching, and the southerly drift of the ice was increasing to such an extent that they lost by drift almost as much as they gained by many hours of laborious and fatiguing work at the drag-ropes. The southerly drift exceeded four miles a day. It was useless to continue such fruitless exertions, and Parry at last determined to retrace his steps. His highest latitude was reached on July 23, and was found to be  $82^{\circ} 45'$  N. From this point there was a strong yellow ice-blink always overspreading the northern horizon, showing that the Polar pack was still stretching away far to the northward; for the yellow tinge denotes field-ice. They were now 172 miles from the 'Hecla,' but they had travelled over 292 miles of ground—200

by water before reaching the ice, and ninety-two over the loose pack. The boats returned to Hecla Cove, after an absence of sixty-one days, on August 21; and the 'Hecla,' sailing a few days afterwards, arrived in the Thames on October 6. Parry saw no sign of land from his extreme northern point; but there was mud in some holes in the ice, in latitude  $82^{\circ}$  N. Parry saw distant high land to the east of the Seven Islands, which must no doubt have been Cape Platen, on North-East Land, and the islands of Outger Reps, Charles XII., and Broch and Foyn to the north-east of it, the two last discovered by Mr. Leigh Smith in 1871. Lieutenant Foster surveyed a part of Hinlopen Strait, as far south as  $79^{\circ} 33'$  N., and gave the names of Cape Fanshawe and Foster Islands to a point of land and a small group in that strait, at his farthest point.

By this noble attempt Parry, in spite of all the obstacles and difficulties which opposed his progress, attained the highest latitude that has ever been reached, of which there is authentic evidence. The chief reason of his want of success was the extraordinary season, and the

unusual rainfall ; but there were several errors in his travelling system which experience would have corrected. Foremost among them was the choice of a season for travelling. If he had wintered in Hecla Cove, and started with light sledges and boats on runners early in February, he might have made good progress each day if the southerly drift of the ice had not commenced marching due north at a regular daily rate until his provisions were half consumed. Another mistake was involved in the daily allowance of food, which was too small, as experience soon proved ; and the weight of 264 pounds per man was too heavy. But these points could only be learnt by experience, and Sir Edward Parry has the credit of having been the Pioneer of Arctic travelling, and of pointing out the true way of exploring the unknown Polar regions. His party still retains the glory of having reached the highest northern latitude that has yet been attained by civilised man.





## CHAPTER VI.

### *THE SPITZBERGEN ROUTE.*

SWEDISH AND GERMAN EXPEDITIONS—ENGLISH YACHTSMEN—  
NORWEGIANS—PAYER AND WEYPRECHT—THE SWEDISH EX-  
PEDITION OF 1872-73—LEIGH-SMITH.

**S**INCE the last voyage of Parry, much exploring work has been done in the seas round Spitzbergen, and at the edge of the Polar pack, by the Swedes, by English yachtsmen, by Germans, and Norwegians. Thus the western and northern coasts of Spitzbergen have been well known for nearly three centuries; and a brief allusion to the natural causes which have enabled thousands of vessels to visit them during the last 276 years, while the eastern coast and its off-lying islands still await thorough exploration, is now necessary; for modern efforts have mainly been directed to

extending our knowledge of the eastern and least known side of Spitzbergen.

The great Spitzbergen archipelago feels the effects of two ocean currents flowing from opposite directions. The Polar stream flows from east to west along the coast of Siberia, receiving great harvests of drift-wood from the Asiatic rivers. It then sweeps round the north end of Novaya Zemlya, and drifts the Polar ice and the Siberian trees upon the north-eastern and eastern shores of Spitzbergen and its outlying islands. Hence the eastern side is blocked up with ice during most seasons, and its beaches are covered with drift-wood. The Polar current also carries the ice down between Spitzbergen and Greenland, and along the east coast of Greenland to Cape Farewell, at the maximum rate, according to Scoresby, of from eight to twelve miles a day. The warm current, from the Atlantic, forks off the south end of Spitzbergen. One portion flows on to the Novaya Zemlya coast, where it eventually mingles its water with the Polar current. The other branch flows up the west coast of Spitzbergen, and keeps it comparatively free from ice, although the



ice streaming out of the Spitzbergen fiords edges it off to some distance from the land. Meeting the Polar current, its greater specific gravity, caused by its containing more salt than the Polar water, makes it plunge into the depths, and for a time become a submarine current, flowing in a direction contrary to that of the Polar current. Salt water weighs 28 per cent. more than distilled water, and the Gulf Stream contains thirty-five thousandths of salt to thirty-three thousandths in the Polar current. Moreover, bodies of water in rapid motion do not readily interchange their temperatures, so that a warm stream might flow beneath a cold stratum for a considerable distance without mixing. When Mr. Leigh Smith obtained some sea temperatures at various depths, off the north-west point of Spitzbergen, while the water on the surface was only a degree or two above freezing, he found the temperature at 500 fathoms to be  $52^{\circ}$ , and once even  $64^{\circ}$  Fahrenheit. Scoresby also suggests that the warm stratum is an extension of the Gulf Stream which, on meeting with water near the ice lighter than itself, sinks below the surface and

becomes for a time a counter under-current. The branch of the Gulf Stream, which thus becomes a submarine current, slowly and gradually mixes its waters with the Polar streams, as it loses its velocity owing to the tendency of the warmer water to rise; and eventually becomes a part of it. Thus, Forchhammer has ascertained that the cold current flowing down the east coast of Greenland from the north contains Atlantic water. These oceanic movements account for the ease with which western and northern Spitzbergen have been explored, while the eastern side still retains many of its secrets, and invites the explorer.

The Swedish investigations in Spitzbergen have been continued under Professor Nordenskiöld, in five consecutive expeditions during 1858, 1861, 1864, 1868, and 1872. The expeditions have been sent with a view to making zoological, botanical, and geological collections, and to instituting a preliminary survey for measuring an arc of the meridian from the most northerly islands to the extreme south point. The expedition of 1864, conducted by M. Nordenskiöld and M. Duner,

made astronomical observations at eighty different places on shore; and fixed the height of numerous mountains, the loftiest being Horn's Sound Peak, which was found to be 4,560 feet above the sea. The Swedes pressed farther east, on the north coast, than either Phipps or Parry, and rounded Cape Platen, to the east of the Seven Islands. They also, in 1864 and 1868, went down Hinlopen Strait nearly to its south-eastern entrance, and sighted land to the eastward, which has been called 'Swedish Foreland,' but which they at first believed to be the Giles' Land of Van Keulen's chart. In 1868 the Swedes had an iron steamer, the 'Sophia,' in which they attained a latitude of  $81^{\circ} 42'$  N. in the meridian of  $18^{\circ}$  E. during the month of September.

The observations of the Swedes on the subject of the possibility of sailing or steaming through the Polar pack, confirm those of all the explorers that have gone before them since the days of Barents and Hudson. Mr. Nordenskiöld says: 'The field of drift ice to the north of Spitzbergen consists of ice so closely packed together, that

even a boat cannot force its way between the pieces, still less a vessel, though propelled by steam. In autumn the southern boundary of the ice moves, after long southerly winds, considerably to the north. Vessels can therefore sail at some period of almost every year along the north coast of Spitzbergen, in a tolerably clear sea; and in September and October it may happen that open water is to be found as far northwards as you can see from the vessel. The eastern coast is nearly always blocked up with ice. The idea that the Polar Basin is composed of an open sea, only here and there covered with drift ice, is in itself so contrary to all experience that it scarcely merits refutation. All experience seems to prove that the Polar Basin, when not covered with compact unbroken ice, is filled with closely-packed unnavigable drift ice, in which, during certain very favourable years, some large apertures may be formed, which apertures, however, do not extend very far to the north. It would be particularly unwise to choose the spring for an attempt to pass through the Polar pack and the passage east of Spitzbergen. At that time, and

by that passage, it would be difficult, if not impossible, to reach even  $78^{\circ}$  of north latitude; whereas, on the west side, one can every year depend upon reaching the 80th degree of latitude; and in favourable years it might be possible, in September and October, to sail even a couple of degrees higher.'

Dr. Petermann incited his countrymen in Germany to join the noble band of Arctic explorers; and at his own risk he fitted out a small vessel called the 'Germania,' which sailed from Bergen on May 24, 1868, under the command of Karl Koldewey, a native of Hoya, in Hanover. The whole crew only numbered eleven men. Unable to approach the east coast of Greenland, he made for the Spitzbergen seas, and attained a latitude of  $81^{\circ} 5' N$ . Captain Koldewey then sailed down Hinlopen Strait in August, sighting the 'Swedish Foreland,' and returned to Bergen on September 30, 1868.

In 1870 the Baron von Heuglin and Count Zeil sailed for Spitzbergen in a vessel commanded by the Norwegian captain Nils Isaksen, and first

explored Stor Fiord, between the main land of Spitzbergen and Edge and Barents Islands. Von Heuglin also examined the whole extent of Alderman Freeman's Strait (Walter Thymer's Strait of the Dutch), which divides Edge from Barents Island, and rounded the north-easternmost point of Edge Island, which has been named Cape Heuglin. On August 16, 1870, Von Heuglin ascended a hill near the Cape, about 1,200 feet high, called Mount Middendorf, and sighted extensive land on the eastern horizon, consisting of a range of peaks half covered with snow, with land behind them. He believed this to be a discovery, and to be part of a great continent, and Dr. Petermann named it King Karl Land. But, as has already been explained, it is undoubtedly the Wiche's Land discovered by the English in 1617. On the southern shores of Freeman's Strait Von Heuglin discovered a vast accumulation of drift-wood, consisting of large stems of larch and birch, with occasional fragments of wreck. This drift-wood is apparently deposited by the current, the set of which is from the east and north-east. According to Von Heuglin, the current thence

turns southward, washing the eastern shores of Edge Island, and finally commingling with the northward branch of the Gulf Stream in about the latitude of Bear Island, occasioning the prevalence of storms and mist round that island.<sup>1</sup>

Among English yachtsmen, Mr. Lamont has been the earliest and most persistent navigator of the Spitzbergen seas.<sup>2</sup> In 1861 he was off the south coast of Edge's Land, and among the thousand islands, extending as far as the Ryk Ys Islands of the Dutch, which Scoresby had supposed to be Wiche's Land. Mr. Birkbeck also made a yacht voyage to Spitzbergen in 1867, accompanied by Professor Newton of Cambridge and Mr. Graham Manners Sutton; and he hired a Norwegian sloop to accompany him. The two vessels separated off Stor Fiord. Mr. Newton, in the yacht, tried in vain to sail up the Fiord; while the sloop held on to the N.E. as far as the Ryk

<sup>1</sup> *Reisen nach dem Nordpolarmeer in den Jahren 1870-71, von M. Th. von Heuglin. Erster Theil.* (Braunschweig: G. Westermann. 8vo. 1872.)

<sup>2</sup> See *Seasons with the Sea-horses; or, Sporting Adventures in the Northern Seas.* By James Lamont, F.G.S. (Hurst & Blackett, 1861.)

Ys Islands, and sighted distant land to the eastward, which must have been Wiche's Land. The sloop was stopped by the ice, and had to return without doing as much as had been hoped.

But the most interesting voyages of recent times are those which have been undertaken by Mr. B. Leigh Smith, with a view to attaining the highest possible latitude, and of exploring the unknown lands to the eastward of Spitzbergen. In the year 1871 he was accompanied by the Norwegian Captain Ulve, and he was fortunate in finding a very favourable season for his purpose. He sailed down Hinlopen Strait in August, and reached a position at its south-eastern outlet, where Koldevey had been in 1868. He discovered this position, formerly supposed to be a peninsula, to be an island, having walked round it while out shooting, at one spell of eighteen hours. It is marked on the map as Waygat or Wilhelm Island. From this point he could see the land on the opposite shore, stretching far away a little north of east, and the farthest point was named Cape Mohn. This discovery of Smith and Ulve gives a considerable prolongation to the southern



shore of North-East Land. The eastern sea was blocked with ice as usual, so Mr. Smith returned to the north coast, and visited the Seven Islands in September. He then rounded Cape Platen, and sailed about forty miles to the eastward, where the coast of North-East Land was still trending towards the east. The farthest visible point has been named Cape Smith. His observations have considerably altered the shape and enlarged the area of North-East Land; both the southern and northern shores extending very much farther to the eastward than was previously supposed. He subsequently, on the meridian of  $18^{\circ}$  E., attained the latitude of  $81^{\circ} 24'$  N., in September 1871. This was the highest that had then been reached in a ship, except by Scoresby in 1806 ( $81^{\circ} 30'$  N.), and by the Swedes in 1868 ( $81^{\circ} 42'$  N.). In 1872 Mr. Leigh Smith again sailed for Spitzbergen in his yacht the 'Sampson,' but it was an unfavourable season. His vessel was considerably injured by the ice, and he was unable to get farther east on the north-east coast than Weyde Bay. He has now started on a third voyage of discovery, which will be more fully referred to presently.

It is, however, to the hardy Norwegian sealing captains, and to Professor Mohn of Christiania, who has watched over and utilised their work, that nearly all our knowledge of the eastern side of Spitzbergen is due. The fishery has been carried on by Norwegians since about 1820, but for many years they kept to the western side, and only by degrees extended their operations along the northern coast. They called the passage between the Seven Islands and the north cape of North-East Land the 'Northern Gate,' and the south-eastern outlet of Hinlopen Strait the 'Southern Gate'; and both were usually blocked up with ice. Captain Carlsen was the first to venture through the 'Northern Gate' in 1863, and he completed the circumnavigation of Spitzbergen. His was the first vessel that ever sailed round that group of snow-clad mountainous islands. She was a brig called the 'Jan Mayen.' On August 2, 1863, Captain Carlsen passed the Seven Islands, and on the 14th he had rounded the extreme point of North-East Land, and was beating through the channel between the main land and the 'High Island' (Groot Hoog Eyl) of the Dutch chart.

On the 16th he sighted Giles' (Gillis) Land; and on the 18th the 'Jan Mayen' sailed along the coast of Barents and Edge Islands, and past the entrance of Alderman Freeman's Strait. On the 21st she sailed round Hope Island, thus completing the circumnavigation; a feat which has never been performed before or since. Captain Carlsen has thus circumnavigated both Spitzbergen and Novaya Zemlya, and for this great nautical feat he has received a gold watch, as a recognition of his brilliant achievements, from the Royal Geographical Society.

In 1864 the Norwegians made another most important voyage, passing through the 'Northern Gate,' and returning in boats by the 'Southern Gate,' thus completing the circumnavigation of North East Land, but they left their vessels behind. Early in August 1864 Captain Tobiesen, in command of the schooner 'Æolus,' fell in with Captains Aarström and Mathilas off the Seven Islands, and they determined to pass the 'Northern Gate' and round the eastern point of North-East Land in company. On the 7th, when about twelve miles N. by W. of that point, they sighted Giles'

(Gillis) Land, bearing S.E. by S. That unvisited isle, never seen except by Carlsen in the previous year since the stout Dutch skipper discovered it in 1707, remained in sight during the 7th and the whole of the 8th of August ; and in the following days a great number of seals and walruses were secured on Great Island, the 'Groot Hoog Eyl' of the Dutch. But when they tried to return by the way they came, the Norwegians found so much drift-ice coming from the north, and blocking up the passage at Walrus Islands, that escape in that direction was impossible. The three vessels then tried to make their way to the southward, along the east coast of North-East Land, which, as the Dutch described it, is bordered by a continuous ice-field. They could not reach the 'Southern Gate' in their vessels, so they were obliged to take to their boats, and abandon their valuable property, including seals and walruses worth 1,100*l.* The boats went up Hinlopen Strait, and all along the northern and western sides of Spitzbergen, to Ice Fiord, a distance of 700 miles, before they were picked up—Tobiesen by a sealing-vessel ; Aars-tröm and Mathilas by the 'Axel Thoresen,' of

the Swedish Expedition. This remarkable adventure turned the attention of the Norwegians to Eastern Spitzbergen, as a new country abounding in seals and walruses; and it was suggested that it would be easier to reach it by sailing directly east from Bear Island instead of going round Spitzbergen to the 'Northern Gate.' In fact it was said that such a voyage was made by a Hammerfest captain in 1854, who actually landed either on Giles' or Wiche's Land.

In July 1872 Captain Altmann found the eastern side of Spitzbergen freer from ice than he had known it for twenty years. He sailed from the Ryk Ys Islands on the 26th, and on the 28th he sighted what he supposed to be Giles' Land, but which was really Wiche's Land, discovered by the English in 1617. The ice was packed close in shore, but Altmann sailed along the land, which appeared to be composed of three large and several small islands. On his map the three islands are named Bear, Giles, and Fast-ice Islands, the southernmost point of the latter being in  $78^{\circ} 43' N$ .

Captain Nils Johnsen, in the schooner 'Lydiana,'

sighted the same land, in latitude  $78^{\circ} 10'$  N., on August 16, and anchored close to it on the following morning. He landed, with some of his men, to collect drift-wood for fuel, which was plentiful. The coast trended from N.E. to S.W., and terminated in a lofty hill, which rose sheer out of the sea like an upright wedge. It was named Cape Tordenskiold. Beyond this promontory the land takes a westerly direction, and appeared to curve into a deep bay, but there was a thick fog at the time. At some distance from the land three prominent hills looked like three separate islands, but, on a closer approach, low land could be seen to connect them. One of these mountains, crowning the north-east point, was named after Captain Johnsen. He climbed to the top of it, and saw the two other conspicuous hills, one to the south-west, and the highest to the west. The southern and eastern shores were free from ice, but the edge of the pack was close in shore to the north. There was a vast mass of drift-wood on the beach, and some fragments of wreck, which had accumulated to a height of 20 feet above high-water mark. Although decayed

with age, some of it answered capitably as fuel. The greater portion consisted of the trunks of fir-trees; and their position favoured the conclusion that the land must have been upheaved to the height of 20 feet at some comparatively recent period. Among other animals, a fine reindeer was shot, in such good condition that there must be good store of pasturage somewhere on the island.

Captain Nilsen, in the schooner 'Freia,' sighted the same land on July 27, and noticed its steep cliffs, rising to a height of 1,000 to 1,200 feet. On the 31st the 'Freia' was off a small island at the extreme eastern point of the group, named Abel Island on the chart. To the east and north the sea was free from ice, except that a chain of bergs was drifting south. Sailing along the northern coast of the island, Nilsen saw that the Bear and Giles Islands of Altmann were continuous. On this westward voyage great masses of ice were seen to the north, some of them 200 feet high and half a mile long. He sailed westward until he sighted Cape Torell, and then retraced his steps. On August 8 he sighted a high mountain

on the re-discovered land, and thence followed the coast-line to the south-west. He must thus have circumnavigated the new land, but on the chart his track is shown as returning round the eastern point.

The high mountain seen by Nilsen was named Haarfagrehangen after Harold Haafagre; for in the year 1872 the Norwegians celebrated the 1,000th anniversary of their union into one kingdom under that king. This large island, as has already been shown, was discovered, and named Wiche's Land by the English, in 1617.

This year the bold Norwegians have again renewed their work of exploration. In 1871 there were thirty-three sailing vessels from Tromsö, twenty-four from Hammerfest, and one from Vardö engaged in the Arctic sealing trade. They average from thirty-five to forty tons apiece, and carry crews of ten or twelve men. In the same year five ships, including two steamers from southern towns, sailed from Tromsö to catch white whales in the Spitzbergen seas, besides one or two sailing yachts from Christiania; and the 'haakjewing' (shark) trade was repre-



sented by eight ships of Tromsö, fishing on the Spitzbergen bank. This same fishery for sharks, which yields cod-liver oil, employed fifty vessels from Hammerfest and Vardö, with an aggregate of 1,070 tons and 277 men.

A more successful voyage, with the same object as that of Lutke, was undertaken by Lieutenant Payer of the Austrian service, and Lieutenant Weyprecht, two years ago. Their plan was to follow the Gulf Stream into the supposed Polar Basin, by keeping to the eastward of Spitzbergen. They sailed from Tromsö on June 21, 1871, in a small hired vessel of seventy tons, and a crew, all included, of eight souls. They attempted to reach Giles' Land by following the eastern coast of the outermost islands of the Spitzbergen group. On August 21 they had reached latitude  $77^{\circ} 17' N.$ , between the 28th and 36th degrees of east longitude, where the ice was lighter than any they had previously met with. The vicinity of land was proclaimed by the decreasing depth of the sea, and by numerous bear-tracks on the ice. The fogs were so thick that they could not see far, but they seem to have been beating about for

some days in perfectly navigable ice, in  $77^{\circ} 30' N.$  On August 30 they passed the forty-second meridian, in latitude  $78^{\circ} 25' N.$ , without seeing ice; but that night they came to the edge of the pack, which seemed to be moving north-east; and in the evening of the 31st they were in  $78^{\circ} 41' N.$  Very thick fog, with a stiff contrary wind, prevented them from getting farther north; and they inferred the near neighbourhood of land from the quantity of drift-wood, not very far north of their position on the forty-second meridian. They then sailed east until they sighted Novaya Zemlya, and returned to Tromsö on October 4.

Since the deplorable abandonment of Arctic enterprise by Great Britain, Sweden and Norway have, with a skill and resolution which do the highest honour to the gallant Scandinavian nation, perseveringly continued, year after year, to prosecute scientific investigations within the Arctic circle. Year by year, too, the Swedes and Norwegians have acquired experience in ice navigation; and their steady determination to achieve success is a sure sign that they will attain their end. Looking to the experience acquired in previous

voyages, the expedition which sailed from Sweden may be considered as the most important that has hitherto been undertaken.

It was mainly equipped with the aid of funds subscribed in Gottenburg, under the superintendence of Professor Nordenskiöld, and it sailed from Tromsö on July 21, 1872. It is composed of the steamer 'Polhem,' the brig 'Gladan,' and the steamer 'Onkel Adam.' The 'Polhem' is a Government steamer, hitherto employed, during the winter, on postal service between the island of Gothland and the mainland of Sweden, and she is specially adapted for forcing her way through the ice. She was built in 1858, is 108 feet long by 20 feet extreme beam, draws 8 feet of water, and is propelled by a high-pressure engine of 60 horse-power, consuming, at full speed of 9 knots, 15 cubic feet of coal. She carries 1,960 cubic feet of coal, sufficient for from 131 to 164 hours' consumption. The 'Polhem' is commanded by Lieutenant Palander, of the Swedish Royal Navy, and is manned by officers and men of the same service. She was to remain out during the winter. She is accompanied by the

Government transport brig 'Gladan,' and the steamer 'Onkel Adam,' freighted at Gottenburg; which vessels took out a dwelling-house, reindeer, supplies of moss and coal, and were to have returned to Sweden before the winter set in.

Commander Palander and his officers; Professor Nordenskiöld, Dr. Envall, Professor Wykander, Lieutenant Parent, an Italian officer; two engineers, nine Swedish seamen, and four Laplanders, were to have remained throughout the winter; but during the summer the expedition was also to be accompanied by Dr. Kjellman, a naturalist, the crews of the 'Gladan' and 'Onkel Adam,' and several supernumeraries.

Besides coal, the expedition was supplied with 1,500 pounds of photogene oil, for lighting and fuel during the sledge journeys. The dwelling-house, for winter quarters, consists of six rooms, including the kitchen, larder, bathing-room, and potato cellar. One of the rooms is fitted up with a carpenter's bench and turning lathe, and other appliances. There are also three large sheds attached to the house, adapted for observatories; the supply of provisions and clothing is abundant, the former being sufficient for two years, and the

latter including Lapp costumes for winter for the whole of the party. For the sledge travelling parties, 900 pounds of pemmican were provided, concentrated rum, and cooking apparatus, with photogene oil, warm sleeping bags, and sailcloth tents. Three light ice-boats, weighing respectively 150, 200, and 300 pounds, and two larger boats, built with double planking, form the boat equipment, and all are provided with ash-wood sledges. Fifty reindeer were shipped at Tromsö, most of them from Kola, in Lapland; the reindeer of that district being the most hardy, and the best for driving. But reindeer, though hardy, are very sensitive to change of climate. Experienced Laplanders, to drive and attend the reindeer, and four or five reindeer dogs to assist in watching them, accompanied the expedition, and 3,000 sacks of reindeer moss were taken for forage. Professor Nordenskiöld took out a complete set of magnetic instruments by Lonant of Munich; a magnetic variation instrument by Wrede; a transit instrument by Estel; a portable meridian compass by Repsold; a register apparatus connected by electric regulated clock-work; three chronometers in cases,

and two pocket chronometers ; pendulum apparatus ; sextants ; a theodolite for geodetic measurements ; all requisite appliances for zoological, botanical, and mineralogical researches ; and photographic apparatus.

The plan of the expedition was to pass the autumn on the eastern side of Spitzbergen, and to winter in Mussel Bay, or off Parry Island. The sledge travelling will begin in the early spring of 1873, with the hope of reaching the North Pole ; but there is reason to fear that the reindeer may prove unequal to the task, for there is great difficulty in carrying the moss, and it is said that reindeer cannot carry more moss than is required for subsistence during five or six days.

But the achievement of most valuable geographical work is within the power of the gallant Swedes. They intend to explore the eastern Spitzbergen sea, and to map the whole of the eastern lands, including the mysterious Gillis Land ; to arrange a connected series of meteorological and magnetic observations ; to take a series of observations with the pendulum ; to make careful zoological observations extending over a whole year, with reference

to the numerous varieties of animal life existing in the far north ; and to make botanical, geological, and other researches connected with the natural sciences.

We, in England, have hitherto been condemned by our rulers to the disgrace of looking on while others complete the work so gloriously begun by our ancestors ; but we may at least feel some satisfaction in seeing our Scandinavian brethren recalling the deeds of those Vikings, with whom they and we may both claim kindred.

Besides the expedition of Palander and Nordenskiöld, two others sailed from Sweden and Norway to Spitzbergen in 1872. A Swedish expedition has been sent out by a company called the 'Isfjord' Company, of which Mr. Patrick Graham, a British subject resident in Stockholm, is chairman. The object of the company is to establish a colony at Isfjordem, in the southwestern part of Spitzbergen, for raising and shipping phosphate for artificial manure. The company commences operations with a working capital of 12,000*l.* The expedition consists of two well-equipped steamers of about 300 tons

each, the 'Fiskaren' and 'Mime.' Mr. Graham commands the expedition in person, but he was to return at the close of the summer. The other members of the expedition are Dr. Öberg, a chemist, twenty miners, two or three women, and five joiners. The joiners are to put up two wooden dwelling-houses, which are taken out in pieces, and they will return with Mr. Graham. The other members of the expedition will remain through the winter, or perhaps permanently.

Unfortunately the two vessels attached to the Swedish expedition which were intended to return in the autumn of 1872, were detained by the ice, and have been obliged to winter in Spitzbergen, with the 'Polhem.' The exploring vessel, by having to maintain other ice-bound craft through the winter, must thus, it is feared, have been crippled in her resources. Four fishing-vessels were also frozen in, off Grey Point, on the northern coast, and eighteen of their men have reached Ice Sound by sailing along the coast in open boats. The Swedish expedition, consisting of three vessels, wintered in Mussel Bay, a small inlet on the east side of Wyde Bay, on the



northern coast of Spitzbergen. Much sympathy was excited in Norway by the news of the ice-bound fishermen, and immediate, but unavailing, measures were adopted for their relief. In November 1872 the steamer 'Albert,' commanded by Captain Otto, sailed from Norway for Ice Fiord, but was obliged to return owing to bad weather and the intense cold. Captain Kjelsen, in the 'Isbiorn,' then made another gallant attempt to effect a rescue. He sailed from Tromsö on December 24, and the days sensibly shortened as he went northward. The cold soon rendered navigation very difficult; the sails were like boards, and the shrouds were covered with ice in thick masses. Still they stood gallantly on, and came in sight of Bear Island on January 8, seeing the ice light—the luminous appearance in the sky which is always seen over the ice—on the same day. The vessel was now one mass of ice, and the prospect of reaching Spitzbergen seemed very slight. The attempt was therefore very unwillingly relinquished, and on January 14, 1873, the 'Isbiorn' was safely anchored again off Tromsö. Nothing daunted, a third vessel sailed

for the rescue in the end of the same month. This was the seal hunter 'Groenland,' commanded by Captain Jacob Melsom. She arrived off Bell Sound, in Spitzbergen, on March 6, and the captain forced his vessel, under full steam, through the pack ice, up to the entrance of Ice Fiord, where she was stopped. It was impossible to approach the land, and the captain was obliged to give up his plan of sending a rescuing party over the ice, to the interior of the Fiord. The ice was a mixture of bay and old pack, covered with hummocks, and the vessel was ten miles from land. She ran the risk of being blown off while the sledge party was away. Captain Melsom died on April 27.

Now that summer has at last arrived, succour will have reached the ice-bound crews; and the 'Polhem' will, it may be hoped, be enabled to prosecute researches, during the season of 1873.

Meanwhile Mr. Leigh Smith sailed from Dundee, on May 10, 1873, on his third voyage of discovery in the Spitzbergen seas. The 'Samson,' his own yacht, in which he made the voyage of 1872, sailed from Hull on May 1, under

the command of Captain W. Walker (who formerly had the whaling steamer 'Polynia'), laden with stores. She is to be stationed in Cobbe's Bay, near the north-west point of Spitzbergen, and if any accident happens to Mr. Leigh Smith's vessel, his party will thus have a second ship to fall back upon. Mr. Leigh Smith's steamer for the exploring work is the 'Diana,' belonging to Mr. Lamont. She is well strengthened for ice navigation with an iron stem-piece and iron pieces on the bows, for several feet above and below the water-line; but she is scarcely large and heavy enough for boring and charging the floes. Her tonnage is 103, and she has an engine of 50 horse-power. She has twenty hands on board, all told. Captain Fairweather, the sailing master of the 'Diana,' is an experienced and intelligent young seaman, who was first mate of the 'Victor' last year, in Baffin's Bay. Mr. Leigh Smith is also accompanied by the Rev. Mr. Eaton as naturalist, by Lieutenant Chernside, R.E., and by Mr. Richard Potter. The 'Diana' will first proceed to Jan Mayen Island, and thence work northwards along

the edge of the ice. She will then attempt to force her way to the eastward, along the northern shore of Spitzbergen, and to reach Giles Land. But the great object of Mr. Leigh Smith will be to attain the highest possible northern latitude, either by following the western coast of Giles Land to the northward, or by any other route which may prove more practicable. Mr. Eaton will give his attention to dredging and the preservation of specimens, and Mr. Leigh Smith will take a series of deep-sea soundings, with observations for temperature at various depths. Collections will also be made of the flora and fauna of the lands visited, photographs will be taken; and the 'Diana' is furnished with the necessary apparatus for killing whales. The expedition is provisioned for a full year, and the 'Diana' left the Tay on Saturday, May 10, thoroughly equipped for an Arctic voyage. The excellence of her equipment, and the despatch with which she has been got ready after returning from her sealing trip, is due to the zeal and activity of Mr. David Bruce, the shipping agent at Dundee, whose courtesy and obliging readiness

to afford assistance is well known to all who have visited the port where the Arctic enterprise of the British Isles now mainly centres.

All Englishmen will heartily wish a full measure of success to Mr. L. Smith, whose steady determination and pluck richly merit the reward he seeks. His interesting expedition efficiently provides for Arctic exploration by the Spitzbergen route.

This route for North Polar discovery has usually been advocated by those who believe in a vast navigable ocean, free of ice, round the Pole; and it may be as well, in this place, to glance at their stock arguments.

I believe no one really thinks that the Gulf Stream, after passing under many hundreds of miles of a cold super-stratum of water, emerges from the depths and reaches the surface at so warm a temperature near the North Pole as to melt the ice far and wide. The Gulf Stream slowly mingles with the Polar current, and eventually its waters go south again along the east coast of Greenland, on the surface.

But there are two other arguments which deserve passing notice.

One is, that the sun, with greater power than it has at the equator, pours its rays on the North Pole without intermission for six months. Scoresby answered this argument fifty years ago. He pointed out that in Northern Spitzbergen the sun also has greater power than at the equator, and shines for four months without intermission. Yet, in that region, the average annual temperature is  $17^{\circ}$  Fahrenheit, and ice forms on the sea during ten months out of twelve. The difference that the other two months would make is inappreciable, seeing that the four months of sun make so little. Speculators on this question have left many points out of consideration. The dryness of the Polar atmosphere is equally the cause of the great heating power of the sun's rays, and, by reason of the more rapid terrestrial radiation, of the excessive cold.

The other argument is much more generally adopted, and appears at first sight more plausible. It is that the enormous fields and floes of ice which drift away to the south during the summer, leave a wide space of open sea round the North Pole. By way of proof it is urged that in the

Antarctic regions Sir James Ross pushed through 800 miles of pack-ice, and reached an open sea to the south of it; being the space whence it had drifted. But the analogy is false, as Admiral Collinson well pointed out at a meeting of the Geographical Society in 1865. The Antarctic pack was drifting away from a solid line of immovable grounded ice cliffs, and of course left open water in its rear, because there was no moving ice further south to take its place. Unless there is a continent or a similar immovable line of ice cliff at the North Pole, the North Polar pack does nothing of the kind. The exact analogy to the voyage of Sir James Ross is that of Scoresby. The Antarctic pack, in latitude  $75^{\circ}$  S., is analogous to the ice met by whalers in the early spring in  $75^{\circ}$  to  $76^{\circ}$  N., through which they can usually pass. The open water north of Spitzbergen is analogous to the open sea found by Ross in the south; and the Polar pack which Scoresby found bounding that open water to the north, from whence the ice he had passed through had drifted, is analogous to Ross's line of impenetrable ice barrier.

If no open Polar basin exists, the reason is, that

there is no extent of land or grounded ice barrier on the Spitzbergen meridians, to the north of that group, from whence the ice could drift and leave an open sea. This may be assumed for two reasons. One is that the masses of Siberian driftwood on the Spitzbergen Islands and elsewhere would be intercepted if there was an extensive continent in their way; the other is that, as Parry advanced to his extreme point in  $82^{\circ} 45' N.$ , he found the water north of Spitzbergen rapidly becoming of very great depth. The North Polar land, if it exists, will probably be found in islands stretching north of the extreme north point on the west side of Kennedy Channel; and this is one reason why the route by Smith Sound should be selected for a Government Arctic Expedition.

The North Polar pack, drifting south, according to Scoresby, between Spitzbergen and Greenland, at the maximum rate of eight or ten miles a day, if there is no extensive land to the north, of course extends to far beyond the North Pole, as far as ice is formed on the other side, in  $75^{\circ}$  or  $74^{\circ}$ , a width of some 1,000 miles. The open sea left by its drift



would not be at the North Pole, but on the coasts of Wrangell Land and Siberia, where the drift commences. No doubt, in the summer thaws, there is a great expansion of the ice, which causes open lanes and pools, at times of considerable extent ; and other open seas would be caused by winds and currents throughout the year ; but the above considerations lead to the conclusion that a great permanent open sea round the North Pole is chimerical.

Nevertheless, there is much that is interesting in the examination of the deep sea to the north of Spitzbergen. With a good screw steamer, ably commanded by an experienced ice navigator, taking advantage of every opening, and knowing when to charge the ice and when to forbear, a very much higher latitude might be reached in a favourable season than has ever yet been achieved. Most valuable observations might then be made with regard to currents and sea temperatures ; and we may therefore anticipate all the success that is attainable for Mr. Leigh Smith's gallant enterprise.



## CHAPTER VII.

### *THE EAST COAST OF GREENLAND.*

**F**OR ages it was supposed that one of the Norman colonies of Greenland had been established on the eastern side of that continent, and had been isolated for centuries by the pack-ice. The voyages sent out for the purpose of re-discovering this lost colony went to the threshold of the unknown region ; for it is formed, in one part, by the eastern coast of Greenland. But, in his recent exhaustive demonstration of the authenticity of the voyages of the Venetian brothers Zeno, Mr. Major has fully established the fact that the ' East Bygd ' of the Normans was on the west, and not on the east coast of Greenland.<sup>1</sup>

<sup>1</sup> Mr. Major's investigations will appear in his introduction to the voyage of the *Zeni* about to be issued by the Hakluyt

Mr. Major's discoveries are so interesting that a review of our knowledge of the threshold of the unknown region would be very incomplete without a notice of them. At the close of the fourteenth century, a member of one of the most ancient and noble families in Venice, Nicolò Zeno, at his own expense, went on a voyage, rather of curiosity than discovery, into the Northern Seas. For two centuries before his time the Flanders voyage from Venice had been a matter of annual occurrence, but chance gave to this voyage a very peculiar interest. Nicolò Zeno was wrecked on the Faroe Islands, but fortunately fell in with Henry Sinclair, Earl of Orkney and Caithness, who was bent on increasing his possessions by naval conquests, and who took Zeno into his service as pilot of his fleet. After a year or two, Nicolò Zeno sent a letter to his brother Antonio, inviting him to join him, which he did, and it is from that letter of Nicolò's, and subsequent letters from Antonio to a third brother, Carlo (a very distinguished man in Venetian history), that the

Society, and also in an exhaustive paper in the 'Journal of the Royal Geographical Society' for 1873.

narrative of the movements of the two brothers is derived.

The whole story had been written out by Antonio Zeno ; but a descendant of his, named Nicolò Zeno, born in 1515, when a boy, not knowing the value of these papers, tore them up, but, some of the letters surviving, he was able from them subsequently to compile the narrative as we now have it, and which was printed in Venice in 1558. There was found also in the palace an old map, rotten with age, illustrative of the voyages. Of this he made a copy, unluckily supplying from his own reading of the narrative what he thought was requisite for its illustration. By doing this in a blundering way, unaided by the geographical knowledge which enables us to see where he goes astray, he threw the whole of the geography which he derived from the narrative into the most lamentable confusion, while those parts of the map which are not thus sophisticated, and which are consequently original, present an accuracy far in advance by many generations of the geography even of Nicolò Zeno junior's time, and confirm in a notable manner the site of the

old Greenland colony. In these facts we have not only the solution of all the discussions which have arisen on the subject, but the most indisputable proof of the authenticity of the narrative; for it is clear that Nicolò Zeno, junior, could not himself have been the ingenious concocter of a story the straightforward truth of which he could thus ignorantly distort upon the face of the map.

The story, as we have it, comprises, in the first instance, some insignificant expeditions in the Faroe and Shetland groups, but fortunately treats at greater length of a much more important subject, viz., a visit by Nicolò Zeno to Greenland, disclosing some interesting facts which, brought into harmony with recent observations, present a contemporaneous proof of the whereabouts of the lost colony of the *Ostrebygd*, about which there has been so much dispute, and to verify which the King of Denmark sent out Captain Graah on his famous voyage of 1828-30. In illustration of this portion of the subject, Mr. Major has adduced a highly important geographical discovery of his own, the ignorance of which led Captain Graah into great mistakes, and caused him to miss the value of a

most precious early document which otherwise would have answered the question which he went out to Greenland for the purpose of solving. This was nothing less than a chorography of the old Greenland colony, and sailing directions for reaching it from Iceland, written by Ivar Bardsen, the steward of the bishop of the colony. In this route he speaks of some large rocks midway between Iceland and Greenland, called Gunnbjorns Skerries, which had formed a nucleus for the ice coming down from the north, and on reaching which a south-west course was to be taken. Captain Graah denied the existence of these rocks as thus described, and so forfeited the guidance of these valuable sailing directions. Mr. Major has discovered, by a legend in the 1507 edition of Ptolemy, that the island, of which these rocks form the summit, was blown up by a volcanic eruption in 1456; and in a map by Van Keulen, of about the date 1700, the reef, 60 miles in length, formed thereby, is laid down by the name of Gombar Scheer, with soundings at the north and south ends of 25 fathoms, whereas the nearest soundings northward range from 70 to

100 fathoms. Mr. Major further shows that Ivar Bardsen's chorography had only to be read with common attention to indicate the site of the old colony beyond all dispute.

The most prominent and interesting item in the story relating to Greenland, is the description of a monastery dedicated to St. Thomas, the cells of which were heated from a natural spring of hot water, which was used also by the monks for dressing their meat and baking their bread. The monks had likewise gardens covered over in the winter time and warmed by the same means, so that they were able to produce flowers and fruits and herbs, the same as if they lived in a temperate climate. Many other advantages are described as accruing to the monks from their judicious employment of this warm water supplied by nature. In corroboration of this fact, and its valuable bearing on that much vexed question the site of the lost Scandinavian colony in Greenland, the testimony of Ivar Bardsen becomes most valuable, for after mentioning a monastery dedicated to St. Olaus and St. Augustine, he says that in a bay of a neighbouring fiord, called

Rafnfiord, are some small islands abounding in hot water. These are no doubt the hot springs of Ounartok, near which some remains of the buildings of the old colonists have been found, and Mr. Major has ascertained from Dr. Rink, the late Inspector of South Greenland, that there are no other hot springs to his knowledge in the district of Julianashaab, which is now definitely proved to be the site of the ancient colony. The position of Ounartok coincides admirably with the site of the monastery in Ivar Bardsen's chorography, and this point being established, may serve as a basis for tracing the topography of the entire colony.

The difference between the names of St. Olaus and St. Thomas, given by the two authors to the same monastery, is easily explainable, for the strange northern name of St. Olaus would sound to the southern ear of the Venetian like nothing so much as St. Thomas.

Antonio Zeno remained in the service of Earl Sinclair ten years after the death of his brother Nicolò, and the most interesting fact which survives to us, as coming from him, is the report



of fishermen who had discovered some populous countries in the west, which are, beyond all question, North America. They found Latin books in the possession of one of the chiefs, but these were no longer understood. The people made beer—which was ‘a kind of drink that North people take as we do wine.’ Their foreign intercourse was with Greenland, whence they imported furs, brimstone, and pitch.

All this is in harmony with what we know of the Scandinavian settlements in North America, in Pre-Columbian times, and the fishermen’s report is a *résumé* of the knowledge acquired by the Northmen in their expeditions to the west and south-west. It was in the year 1001 that North America was discovered by Lief, son of Eric the Red. The tracts of country then discovered were called Helluland, *i.e.*, State Land, supposed to be Newfoundland; Markland, *i.e.*, Woodland, supposed to be Nova Scotia; and Vinland or Vineland. There is much uncertainty about the two former, but the site of Vinland is less problematical, for, as we learn from one of the old writers, that the length of the day was

nine hours, it gives us the latitude of  $41^{\circ}$ , and whereas the name was given by the old discoverers from finding the vine growing wild there; the more recent English discoverers, for the same reason, but quite independently, gave the name of Martha's Vineyard to the large island close off the coast, in latitude  $41^{\circ} 23'$ .

There is one locality on the Zeno map which has given rise to the greatest perplexity. It is a large island called Icaria, lying where certainly no island does lie—at an equal distance between Iceland, Frisland or Faroe Islands, and Estotiland, supposed to be Newfoundland. Many have imagined it to be some part of America, but Johann Reinhold Forster was the first to suggest that it meant Kerry, and Mr. Major has proved that he was right, although by reasonings that Forster had not adduced. An expedition was organised by Earl Sinclair for the verification of the fishermen's story, but after leaving the Faroe Islands for the west, and when well at sea, the fleet was driven they knew not whither by a storm which lasted eight days. After the storm abated they discovered what is described in the original

Italian, as 'da Ponente terra.' Now this expression is susceptible of two renderings, either that they came upon 'an island to the westward,' or 'upon an island on its western side;' but, as when repulsed by the natives they sailed round about the island, and came into a harbour on its eastern side, it is manifest that the harbour which they first entered was on the west, and in a position corresponding exactly with Kerry in Ireland. This peculiar point of arrival, and the name Icaria, which, at that place, they were told was the name of the country; the conduct of the natives, who would not allow them to land, and who, as the fleet made its way northwards along the east coast of the island, pursued it along the hill tops and howled the strangers off the shore, all go to show that Kerry and Icaria are identical. After leaving the north point of the island, the fleet sailed six days to the westward without seeing land, a fact which accords with the situation of Ireland, but not with any part of America, or any other country otherwise answering the conditions.

The anomalous position of the island on the

map, whether due to Antonio Zeno or to the handiwork of his descendant Nicolò Zeno in his touching up of the map, is easily explained by the entire ignorance of the former as to where the fleet was after being beaten about for eight days by the storm. With this episode and the return of the remnant of the fleet to Frisland the Zeno narrative virtually concludes. The many riddles which it embodies, it must be acknowledged, have at length met with a complete solution at the hands of Mr. Major. If the realities which Mr. Major has detected had been made clear to people's minds, as they easily might have been, three hundred years ago, Martin Frobisher would have avoided the blunder of taking Greenland for Zeno's Frisland, which really meant the Faroe Islands; a host of learned commentators during that period would have been saved from confusing themselves and others by wild speculations; the site of the lost Greenland colony would have been established long ago on the highest possible authority: and the Kings of Denmark, from Frederic II. downwards, would have been spared the necessity of sending out a great number of

unsuccessful expeditions ; many an elaborate work from the pens of some of the most illustrious *literati* in Europe, would have been rendered superfluous ; and the name of a noble gentleman, occupying the exalted position of one of the Council of Ten in the Republic of Venice, would have been protected from the unwarrantable and infamous charge of being guilty of falsehood and forgery.

Yet there was some good in all this blundering, for the erroneous belief in a lost colony on the east side of Greenland led to the despatch of several Arctic expeditions. No less than eight were sent out by successive kings of Denmark, but none of them were able to reach the coast along the southern part of the eastern side of Greenland ; though some islands were discovered by Captain Donnell. Hudson, as we have seen,<sup>1</sup> sighted the land which he called 'Hold with Hope,' but much further to the northward ; and in 1654, a Dutch skipper named Gale Hamke, had also been in sight of land. A bay was marked with his name on the old Dutch charts.

<sup>1</sup> See p. 34.

The valuable chart by Van Keulen, in the State Archives of the Hague, shows land forming part of the east coast of Greenland, in latitude  $77^{\circ} 10'$  N., called 'Land van Edam,' discovered in 1655. Still further north, in  $78^{\circ} 20'$  N., another part of the coast was sighted in 1670, and marked on the chart as 'Land van Lambert.' Scoresby has the great merit of having forced his way through the ice floes which encumber the approach to land, in June, 1822, and of having surveyed a line of coast from Gale Hamke's bay in  $75^{\circ}$  down to latitude  $69^{\circ}$ . He found a line of bold mountains, averaging a height of 3,000 feet, with precipitous cliffs rising from the beach, and rugged sharp rocks and peaks forming their outline against the sky. There were many openings or sounds, and he supposed that the coast, which he examined for a distance of 400 miles, consisted of an assemblage of islands. The body of ice off shore was a hundred miles wide, and there were chains of immense bergs, the produce of the stupendous glaciers of the interior; still there was little difficulty in sailing along the channel close in shore.

From Scoresby's southern point in  $69^{\circ}$  N., there is a long stretch of coast-line still undiscovered; but the southern end of the east coast of Greenland was explored by Captain Graah of the Danish navy, who left Copenhagen on this duty in 1828. He organized his expedition, consisting of two woman's canoes and two kayaks, at Nenortalik, the Greenland settlement nearest to Cape Farewell, and started on March 20, 1829, with four Europeans and twelve Esquimaux. On reaching the eastern coast they found masses of ice piled upon the beach in such a way as to render their progress very slow; and Captain Graah sent back all the party except six Esquimaux, two men and four women, with one frail boat. This separation took place on June 23 in  $61^{\circ} 46' 40''$  N., and, with his small party, he had advanced as far north as  $65^{\circ} 18'$  by July 28. He was at last stopped by an insurmountable barrier of ice, and was obliged to retreat towards the end of August. Captain Graah passed the winter at a place called Nugarlik in  $63^{\circ} 22'$  N.; and returned to the settlements on the west side of Greenland in the summer of 1830. Between  $60^{\circ}$

and  $65^{\circ}$ , on the east coast, from 500 to 600 inhabitants were found ; and they reported that there were more further north. But from Graah's furthest north to  $69^{\circ}$  the most southern point reached by Scoresby, the coast of east Greenland is still unknown.<sup>1</sup>

I have already mentioned that the 'Griper,' with Captains Clavering and Sabine on board, after completing the pendulum observations at Spitzbergen, sailed for the east coast of Greenland in the end of July 1823. On the 28th an attempt was made to press through the ice, which isolates this eastern coast, in latitude  $77^{\circ} 30'$  N., but the vessel was stopped by an unbroken field of ice sixty miles long. On August 2 the 'Griper' again entered the ice, in latitude  $75^{\circ} 30'$  N., and passed through sailing ice, along the margin of the solid fields, to the

<sup>1</sup> The work of Captain Graah was translated and published by the Royal Geographical Society in 1837, with a map. 'Narrative of an expedition to the east coast of Greenland, sent by order of the King of Denmark in search of the lost colonies, by W. A. Graah, translated from the Danish by G. Gordon Macdougall for the R. G. S. (Map. 8vo.) London, 1837.'



south-west, thus at last succeeding in reaching the Greenland coast. While passing through the ice barrier, no indication whatever was observed of a southerly current. The mainland, consisting of lofty, bold, and precipitous mountains cut by bays and deep fiords, was laid down between the parallels of  $76^{\circ}$  and  $72^{\circ}$ , the most northerly land bearing N.  $20^{\circ}$  W. Captain Clavering also explored the bay of Gale Hamke, in  $74^{\circ}$  N., which is correctly laid down, as regards latitude, on an old chart engraved by Pieter Goos in 1666, twelve years after the voyage. Here some Esquimaux were met with, a most important discovery, as there is reason to believe that they must have come from the unknown region to the north, and not from the south. Captain Clavering was careful to retain all old names in the construction of his chart of the new coast line.<sup>1</sup>

<sup>1</sup> His own names are :

- |                         |                          |
|-------------------------|--------------------------|
| 1. Shannon Island.      | 8. Ailsa.                |
| 2. Cape Philip Broke.   | 9. Ardencaple Inlet.     |
| 3. Pendulum Islands.    | 10. Cape Borlase Warren. |
| 4. Cape Dresbrowe.      | 11. Jordan Hill.         |
| 5. Bass Rock.           | 12. Loch Fine.           |
| 6. The Haystack (rock). | 13. Forster Bay.         |
| 7. Roseneath Inlet.     |                          |

The old names are : Hudson's 'Hold with Hope,' Bay of Gale Hamke, Brontekoe Isle.

The last expedition to search for the lost colony on the east coast of Greenland was undertaken by Messrs. Antony Gibbs and Sons, the eminent London and South American merchants ; at the suggestion of Mr. T. W. Tayler, a chemist and enthusiast, whose readings of Icelandic literature had led him to believe that the lost colony might be found, and that a flourishing trade might be re-established. The crown of Denmark granted a charter to Messrs. Gibbs, through the agency of Mr. Tayler, for the exclusive right of trading with the east coast of Greenland. On August 21, 1863, an expedition was despatched from Gravesend, consisting of two iron steamers entirely unfortified, called the 'Baron Hambro' and 'Caroline,' under the leadership of Mr. Tayler, with a view of forming a settlement at Ekalumiut, in latitude 63° N. The reason for sailing at so advanced a period in the year was that, as the most southern ports on the west coast of Greenland are not open until the ice has been carried past them by the Arctic current, it was believed that the same operation must have cleared the east coast, or at least have

rendered it accessible somewhat earlier. On September 5 land was sighted from the 'Baron Hambro,' in the vicinity of Ekalumiut, which was estimated to be at a distance of forty miles. But the ice was so closely packed that a course was shaped to the north, and in  $63^{\circ} 30'$  an attempt was made to work into the pack, which, however, was found to be so close as to be impenetrable, and with great difficulty the vessel was extricated. On September 8, another fruitless attempt was made at the ice, in  $62^{\circ} 30'$ , and on the 10th yet another effort was made in  $61^{\circ}$ , with a like result. It had become painfully manifest that it was useless to attempt to find or force a passage through the pack which intervened between the ships and the land, and the only remaining hope was that a gale of wind might drive the ice from the land. On the 11th, a heavy S.W. gale set in and lasted for three days, during which the 'Baron Hambro' and 'Caroline' were obliged to run out to sea; when the wind moderated, they again stood in, and at about 120 miles from the land were stopped by an immense field of ice, along which the steamers coasted at full speed for

some hours. At last they doubled the southern point of the ice, and got within twenty miles of the land, in latitude  $60^{\circ}$  N. ; but here again they were stopped by an impenetrable barrier of ice, closely packed upon the shore. There was no lane of water between the land and the ice. The attempt was then abandoned, and the expedition returned to England.<sup>1</sup>

But the failure was attributed to the employment of vessels which had not been specially adapted for ice navigation, and Messrs. Gibbs resolved to make another attempt, by equipping an expedition on a more adequate scale. The year 1864 was devoted to building the 'Erik' at Dundee. She is a fine steamer, of 412 tons and 70 horse-power, thoroughly well strengthened for work in the ice, and with angle-irons round the bows for charging the floes. The 'Erik,' again under the leadership of Mr. Tayler, sailed from London for Rekjavik, where a depôt of coals had been formed, in May 1865, then proceeding to

<sup>1</sup> I have been kindly furnished with these particulars by Mr. John Clark, who accompanied the expedition sent out by Messrs. Antony Gibbs & Sons.

the pack edge. Although the 'Erik' succeeded in forcing her way through the ice farther than was done by the two smaller steamers in 1863, she could not reach the land. Two attempts were made, and then the enterprise was finally abandoned, the 'Erik' having since made annual whaling voyages to Baffin's Bay, under the able command of Captain Walker. This interesting attempt to reach the east coast of Greenland reflects honour upon the merchants who undertook it, and entitles the Messrs. Gibbs to take their places in the same rank with those immortal merchant adventurers of the 17th century, whose gallant ships explored the edge of the Polar pack, and first sailed on the north water of Baffin's Bay. It is to such men that England owes much of her commercial and maritime greatness, and they will ever hold an honoured place in the list of Arctic worthies.

After the return of the 'Germania' from Spitzbergen in 1868, another Arctic expedition was organised to explore the northern part of the coast of Greenland. The second expedition sailed from Bremen on June 15, 1869. It consisted of a screw

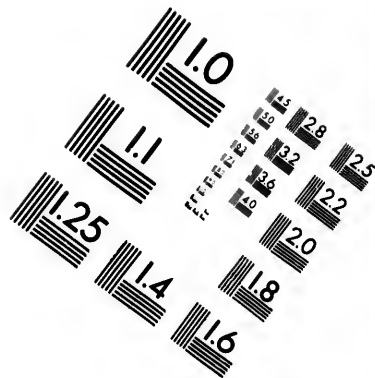
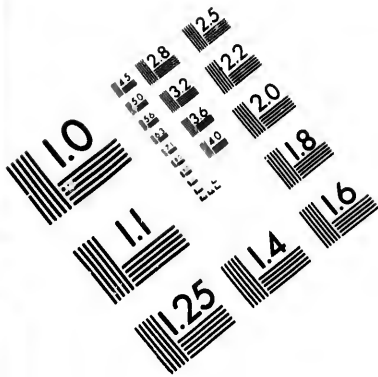
steamer of 140 tons, which cost 18,000 thalers, and was re-named the 'Germania.' Its crew numbered seventeen, while, as consort and storeship, was despatched the brig 'Hansa,' with a crew of fourteen, under the command of Paul Friedrich Hegemann, a native of Hooksiel, in Oldenburg. The whole expedition was put under the command of Koldewey, who took as his flag-ship the 'Germania;' and, in addition, there were attached to both ships several eminent men of science, provided with every requisite necessary for the successful performance of their duties. Here Lieutenant Payer, now commanding the Austrian Arctic expedition, gained his experience; and Mr. Copeland was the Astronomer to the expedition. King William came down and bade them good-bye; a distinguished party gave them a farewell dinner, and out of the good harbour of Bremen they sailed *more Teutonico* to the strains of a brass band. The whole expedition was provisioned for two years. In latitude  $70^{\circ} 46'$  N., longitude  $10^{\circ} 51'$  W., the 'Hansa,' which had on board some of the supplies of fuel for herself and consort, got separated from

the 'Germania,' and caught in the ice. On October 22 the ice-floes, pressing on every side, crushed her. Then, homeless in the midst of this dreary ice-field, with the winter coming on, the crew built on the floe, with the patent fuel, a house in which they took refuge. In this strangest of all abodes they passed Christmas—not uncheerfully on the whole, they tell us. In two months the current had carried them south 400 miles, and though they were only 30 miles from land, it was impossible to reach it. On November 27, their track-map shows that they were just about half-way between Greenland and Iceland. Shortly after their Christmas festivities, the floe split and ruined their house. For some time it would seem as if their lives hung on a thread. But they were destined for better things. The floe righted again, and they left their boats, to which they had been forced to flee, and again built their fuel house. On January 3, 1870, they were close to the Greenland coast, but could only survey it in sadness, as the broken ice precluded the possibility of ever reaching it. As spring advanced and the summer came, their situation was

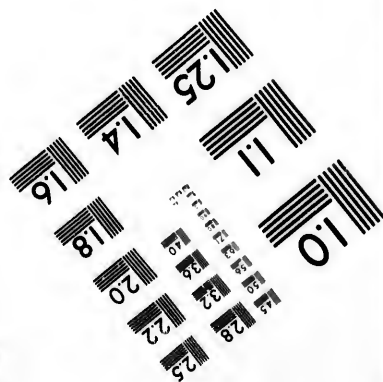

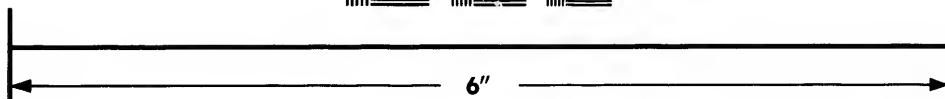
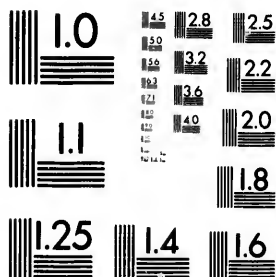
more cheering in one sense, but more depressing in another. Their ice island had now, by the lashing of the surge and the melting of the ice, got reduced until it was not more than a hundred yards in breadth. By May their sextants told them that they had drifted 1,100 miles on their cheerless raft. Finally, on June 14, 1870, they arrived in safety in their three boats at the Greenland Moravian Mission station of Friedrichsthal, in latitude  $60^{\circ}$  N., just on the other side of C Farewell. Here they met their countrymen of the Herrnhuttian *Unitas Fratrum*, and once more were safe, after perils, compared with which even Barents' wondrous boat voyage from Novaya Zemlya pales, and Kane's escape from Smith Sound sinks to the dimensions of a boating excursion. Notwithstanding all their hardships, none of the crew died, but one of the party got insane, though, we are glad to hear, only temporarily. Fairer fortune attended the steam-aided 'Germania.' She succeeded in sailing up the East Greenland coast to as high as  $75^{\circ} 30'$ , but on August 13 was forced to turn again to the southward, and winter among the Pendulum



Islands, in latitude  $74^{\circ} 30'$ . From this central point many excursions were made, and though at times the thermometer sank as low as  $40^{\circ}$  below zero (of Fahrenheit), yet musk oxen—strange enough—being abundant (though these animals are unknown on the West Coast, south of Wolstenholme Sound, they passed a not unpleasant winter—as winters in  $74\frac{1}{2}^{\circ}$  of N. latitude go. Christmas was absolutely warm (*only*  $25^{\circ}$  below zero), and with open doors they danced and feasted as it had been their wont in festive, Christmas-loving Germany. In Koldewey's words—'By starlight we danced upon the ice; of the evergreen *Andromeda* (*Cassiope tetragona*) we made a Christmas tree; the cabin was decorated with flags, and the presents which loving hands had prepared were laid out upon the tables; every one received his share, and universal mirth prevailed.' After this holiday time, the explorers began to think of business. The sledge equipments were got ready, and after one false start, a party of seven set out on March 24, under the command of Captain Koldewey and Lieutenant Payer—one of the scientific corps of the expe-



**IMAGE EVALUATION  
TEST TARGET (MT-3)**



**Photographic  
Sciences  
Corporation**

23 WEST MAIN STREET  
WEBSTER, N.Y. 14580  
(716) 872-4503

15  
16  
17  
18  
19  
20  
21  
22  
23  
24  
25  
26  
27  
28  
29  
30  
31  
32  
33  
34  
35  
36  
37  
38  
39  
40  
41  
42  
43  
44  
45  
46  
47  
48  
49  
50  
51  
52  
53  
54  
55  
56  
57  
58  
59  
60  
61  
62  
63  
64  
65  
66  
67  
68  
69  
70  
71  
72  
73  
74  
75  
76  
77  
78  
79  
80  
81  
82  
83  
84  
85  
86  
87  
88  
89  
90  
91  
92  
93  
94  
95  
96  
97  
98  
99  
100

101  
102  
103  
104  
105  
106  
107  
108  
109  
110  
111  
112  
113  
114  
115  
116  
117  
118  
119  
120  
121  
122  
123  
124  
125  
126  
127  
128  
129  
130  
131  
132  
133  
134  
135  
136  
137  
138  
139  
140  
141  
142  
143  
144  
145  
146  
147  
148  
149  
150  
151  
152  
153  
154  
155  
156  
157  
158  
159  
160  
161  
162  
163  
164  
165  
166  
167  
168  
169  
170  
171  
172  
173  
174  
175  
176  
177  
178  
179  
180  
181  
182  
183  
184  
185  
186  
187  
188  
189  
190  
191  
192  
193  
194  
195  
196  
197  
198  
199  
200

dition. Dragging the provision-laden sledge behind them, they set their faces to the north, and after reaching a distance of 150 miles from the ship (in latitude  $77^{\circ}$ ), want of provisions compelled them to return. On April 27, laden with zoological, geological, and botanical collections, but decidedly sceptical regarding the 'open Polar sea,' they regained the deck of the 'Germania.' A grim cape—which has been appropriately named after Prince Bismarck—marks the northern limit of their discoveries. As soon as navigation was again opened they commenced their explorations, and were fortunate enough to discover (in about latitude  $73^{\circ} 15' N.$ ) a branching fjord, stretching for a long distance in the interior of Greenland. This they explored between longitudes  $22^{\circ}$  and  $28^{\circ} W.$ , without reaching its termination, the leaking boiler of the engine compelling them to return. It was named Franz Josef, in honour of Lieutenant Payer's Sovereign. Along its shores are peaks (Petermann's and Payer's), respectively 14,000 and 7,000 feet high. On September 11, 1870, they returned to Bremen.

A superb work, now in the press, and which will be published both in German and English, will give the results of the second German Arctic expedition. The Pendulum Islands and adjacent coast of Greenland were the farthest point northward of the German, as it had been fifty years before of the English navigator Clavering. The views of Captain Koldewey, after acquiring Arctic experience while in command of two expeditions, were expressed by himself in May 1871, and are as follows :—

‘One can hardly resist the conviction that the hope of attaining the North Pole by ship, or of finding an open sea around the Pole, are alike among the most improbable of things.

· · · · ·  
‘I confess that I myself was misled by representations in Dr. Petermann’s ‘*Geographische Mittheilungen*,’ and held it to be at least possible, by following a line of coast, to penetrate by ship far into the central Arctic regions, and then certainly to make one’s way to the Pole. A winter in East Greenland, the most careful observation of those mighty masses of ice, their

movements and formation, and of the whole conditions of temperature, and finally the careful study of Arctic literature in its original form, and not by means of one-sided extracts, have radically cured me and all my companions of this idea . . .

‘If its principal object is to be the nearest possible approach to the Pole, I am quite of Osborn’s opinion, that the best way appears to be through Smith Sound.’

In quoting Captain Koldewey’s opinion, Admiral Sherard Osborn makes the following remark :—

‘Comment on this honest seaman’s opinion is unnecessary, and no amount of specious reasoning, spread over any amount of pages, by any mere theorist, be he German or English, can undo the effect of evidence so strong and conclusive.’

The opinions of all English Arctic authorities in favour of the route for exploring the Unknown Region by way of Smith Sound, are thus strongly concurred in by the principal German authority.

Eight whalers annually sail from Peterhead to fish in the Spitzbergen seas, and occasionally approach the east coast of Greenland. All but

two are steamers. Two, the 'Eclipse,' 295 tons, commanded by Captain David Gray, and the 'Hope,' 350 tons, Captain John Gray, are steamers built specially for the trade by Messrs. Hall of Aberdeen. Four are old sailing vessels converted into screw steamers, namely, the 'Active,' 380 tons, 'Jan Mayen,' 337 tons, 'Mazanthien,' 408 tons, and 'Windward,' 321 tons. The 'Pole Star,' 215 tons, and 'Queen,' 379 tons, are sailing vessels. In the summer of 1872 Captain David Gray reported having seen a wide extent of open water, with a water sky to the northward, near the east coast. This year (1873) he returned in the end of June with a full ship.



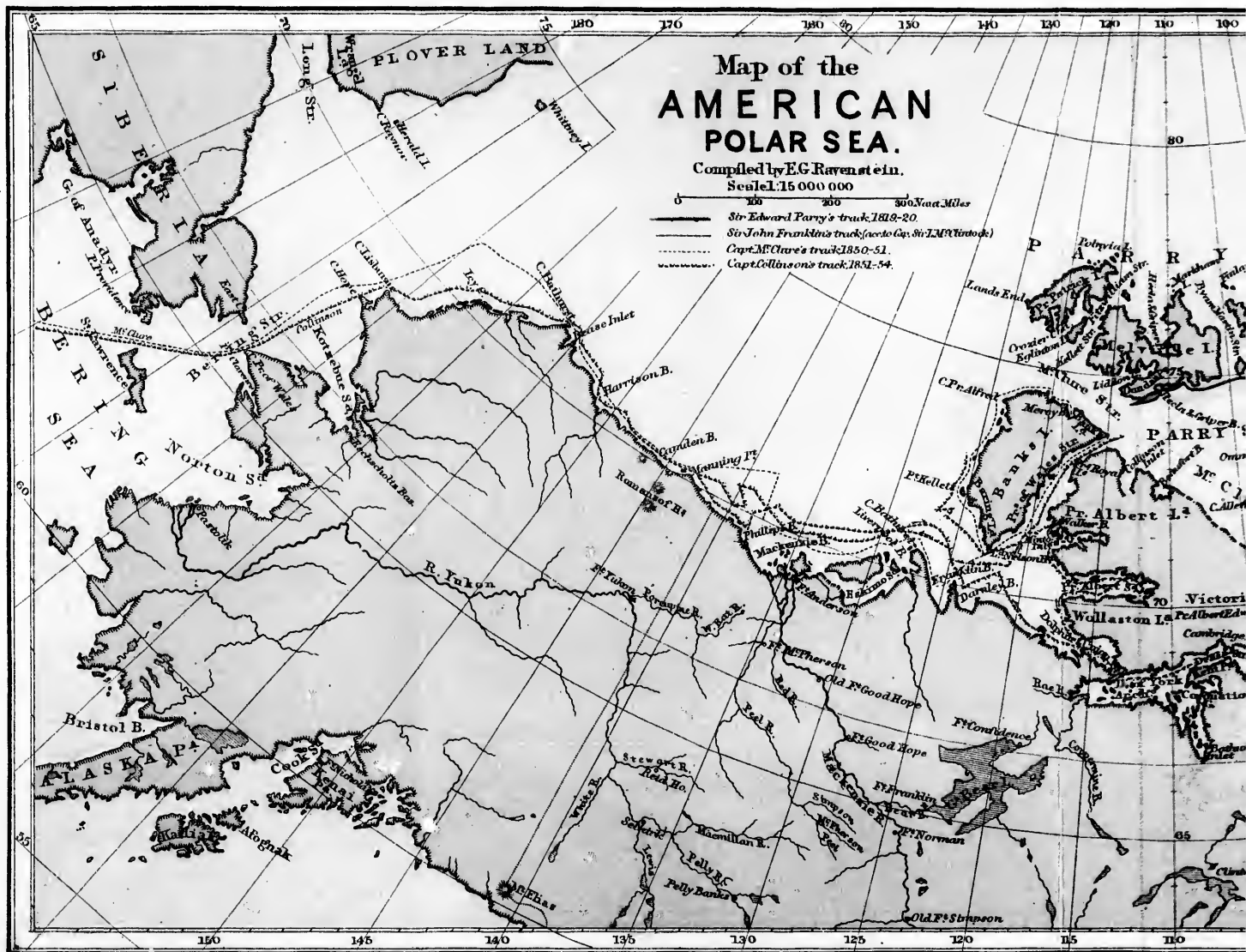
## CHAPTER VIII.

### *BAFFIN'S BAY, AND THE PASSAGE OF THE MIDDLE PACK.*

**H**ITHERTO our attention has been engaged by the fruitless endeavours of many successive voyagers, during three centuries, to penetrate the mighty Polar pack between Greenland and Novaya Zemlya. The high qualities of the men who were engaged in these attempts, their devoted zeal, their gallant perseverance, their seamanlike work, alone prevent us from becoming wearied with the stories, ever bearing the same burden of an impenetrable ice barrier. It will now be a more pleasant task to examine the voyages up Baffin's Bay, where, through great dangers and hair-breadth escapes, a less formidable pack has for many years been



en  
rs  
ng  
ar  
a.  
d  
it  
-  
,  
e  
k  
,  
.



Engraved by John Dower, for *The Threshold of the unknown Region* by C.R. Markham, C.B. F.R.S.



P

Wester L  
Syltische  
Arp

Wester L

Wester L  
Syltische  
Arp

Wester L

Wester L

Wester L

Wester L

annually encountered, battled with, and overcome. And this annual victory leads to the achievement of a position whence a system of North Polar exploration can be organised, by the only thorough and efficient means—namely, modern Arctic sledge travelling.

The pioneer to this route, the discoverer of the broad strait leading to Baffin's Bay, was that learned navigator and brave seaman John Davis of Sandrudge, in the county of Devon. His undertaking was supported by Sir Adrian Gilbert and many other gentlemen of Devonshire, and his little vessels, the 'Sunshine' (50 tons) and 'Moonshine' (35 tons), sailed from Dartmouth on June 7, 1585. The sight of Greenland was not cheering to the discoverers, for Davis says that 'the lothsome view of this shore, and the irksome noyse of the yce, was such as it bred strange conceites among us,' and he called it 'Desolation.' But his intercourse with the Esquimaux, whom he gratified with music and dancing, was pleasant and satisfactory, and in all respects becoming the character of the good English gentleman, who distributed presents

among 'the gentle and loving savages.' He crossed the strait which bears his name, and gave the name of Cape Walsingham to the point on its western side. The second voyage was over much the same ground ; but, in his third voyage, in 1587, in the same old 'Sunshine,' Davis pushed farther to the northward, and reached as far as the bold promontory which he named after one of the supporters of the voyage, Hope Sanderson. It is a magnificent headland, 3,300 feet high, to the southward of the Danish colony of Upernavik. Davis thus made known to future mariners that there was a wide opening in this direction, leading to the northward.

One vessel only was destined to follow up the discovery of Davis during the next two centuries, and, unfortunately, but very unsatisfactory and vague accounts are extant of her voyage. No blame, however, attaches to the stout pilot William Baffin, who fully described the sounds and islands he discovered on a map now lost. The fault—and it is a serious one—lies at the door of old Purchas, who received the log and chart kept by Baffin, but threw them aside with the

remark that they were 'somewhat troublesome, and too costly to insert.' Owing to this misconduct on the part of Purchas, we are left to gather what we can from a letter to Sir John Wolstenholme, and from Baffin's own very 'Brief and True Relation or Journall.' From these we learn that the 'Discovery,' of 55 tons, sailed from Gravesend on March 26, 1616, with Robert Bylot as master, William Baffin as pilot, and a crew of fifteen men. The little 'Discovery' reached Hope Sanderson, the extreme northern point of Davis, on May 30, and, after a short stoppage by the ice, got into clear water again, and reached the islands in  $72^{\circ} 45'$ , which he called the Women's Islands, after some Esquimaux fair ones, young and old, whom the mariners treated with much kindness and courtesy. After working up a lane of water between the land and the pack for several days, Baffin was at last stopped by the ice in  $74^{\circ} 15'$  N. on June 9. The 'Discovery' made a fortunate passage through the Melville Bay ice, which has since become so famous, and reached the 'North Water' on July 1, a detention of only twenty-two days.

After discovering the head of the great bay which bears his name, with its wide sounds or openings, Baffin returned by sailing down the west side of it, and the little 'Discovery' was safely anchored in Dover Roads on August 30. It was exactly 200 years before another vessel forced her way into the 'North Water' of Baffin's Bay, and the discoveries of that famous pilot were well-nigh forgotten. On the maps published as late as 1818 we see a circular dotted line to the westward of Greenland, with this legend, 'Baffin's Bay, according to the relation of W. Baffin in 1616, but not now believed.'<sup>1</sup> So the memory of a bold and scientific navigator had to wait many weary years for that full justice which usually comes at last.

Meanwhile, the Dutch opened a whale fishery in Davis Strait in about 1719, which proved very remunerative, and comparatively safe, for, in a period of sixty years, out of 3,161 ships fishing in Davis Strait, only sixty-two were wrecked. English whalers soon began to frequent the same

<sup>1</sup> See the map at the beginning of Daines Barrington's book on the North Pole, and many others.



fishery ; but, in spite of old Baffin's judicious advice, no vessel ever followed in his track until 1817, and the whales were permitted to remain for two centuries in tranquil enjoyment of the 'North Water.'

It is necessary to describe the usual position of ice and water in Baffin's Bay during the navigable season. A surface current is believed always to be flowing down the bay, bearing vast harvests of ice into the Atlantic, and in the winter and early spring great floes of ice are constantly drifting down in this direction, through the wide openings at the northern end—Lancaster, Jones, and Smith Sounds. In the winter of 1850-51, the American Expedition was drifted with the ice from Wellington Channel to the Atlantic, at the rate of about twelve miles a day. Dr. Kane supposed that at one time the ice extended in an unbroken sheet from Lancaster Sound to Cape Walsingham, with a breadth of 200 miles. This ice averaged a thickness of 8 feet. In September 1855, the 'Resolute,' abandoned far up Barrow's Strait in May 1854, drifted out into the Atlantic; and it is well known how the gallant little 'Fox' under-

went the same process in 1857-58. Sir Leopold M'Clintock found a north-westerly wind to be constantly prevailing from September to April, and he believes that the drift is due to the agency of the wind alone. Captain Maury thought that there was an under-current conveying warm water up the bay, to appear again on the surface, and form lanes and pools of open water far up in the Polar region. The existence of this under-current was conjectured from the fact that majestic icebergs are sometimes seen sailing up the bay, near the southern part of the west coast, in the teeth of wind and surface current. This may, however, be caused by strong tides and counter currents.

The drift of the vast masses of ice to the southward invariably causes the existence of a wide open sheet of navigable water in the upper end of Baffin's Bay, and for some distance within Lancaster and Smith Sounds during the summer and early autumn, which is known as the 'North Water.' But there is a formidable mass of ice between this 'North Water' and Davis Strait, averaging from 170 to 200 miles in width, and

blocking up the centre of Baffin's Bay, which interrupts the approach to the north-west end, and is known as the 'middle pack.' This ice consists of some ancient floe-pieces of great thickness, which may have come from a distant part of the Arctic seas, of a wide extent of ice formed during each winter, about 6 or 8 feet thick, and of those magnificent bergs which compose the principal charm of Melville Bay scenery. An immense quantity of this pack is destroyed every summer either by the thaws or by the swell and warmth of the Atlantic as it drifts south. The ice of Baffin's Bay is far lighter than that of the Spitzbergen seas. On an average the floes in Baffin's Bay are hardly a fourth part of the thickness of those round Spitzbergen. The latter are not unfrequently in single sheets of solid transparent ice, from 20 to 30, or even approaching 40 feet in thickness. In Baffin's Bay the average thickness of the floes is only 5 or 6 feet, pieces of 8 or 10 feet thick being of rare occurrence.

It is curious that, although there was a flourishing whale fishery in Davis Strait, the passage of the Middle pack was never attempted between

the years 1616 and 1817. Old Baffin had gallantly led the way to the 'North Water,' and no man had dared to follow him. At last two whalers, the 'Larkins' of Leith, and the 'Elizabeth' of Aberdeen, made the attempt, and successfully passed the barrier in 1817, finding so plentiful a fishery in the 'North Water' of Baffin's Bay that, from that day to this, very few years have passed without whalers forcing the barrier of the Middle pack.

In 1818, the 'Alexander' (252 tons) and 'Isabella' (385 tons) were despatched on an expedition of discovery up Baffin's Bay, by the Government, commanded by John Ross and Edward Parry. They sailed from England on April 18, reached the southern edge of the ice on July 2, and, after a detention of thirty-eight days, reached the 'North Water' on August 8.

The chief merit of this first voyage of John Ross is, that it vindicated Baffin's claims as a discoverer, and proved that his latitudes were very accurate. Ross, at his farthest point, was too far south to see more than the outline of the land near Smith Sound, but he named the capes

on each side of its entrance after his two ships, 'Isabella' and 'Alexander.'

From that time the fleet of whalers pushed for the 'North Water' every summer, and were rewarded by the discovery of a very abundant fishery. No bold mariner had taken the advice of Baffin during 200 years, and the poor whales had found a pleasant retreat in this distant corner of the sea, until they were thus invaded by the modern navigators of the middle pack.

The southern edge of the 'North Water' extends from Pond's Bay on the west side, in a north-westerly direction to Cape York; and there are three routes through the middle pack by which it may be reached. The first and only safe one is called by the whalers the 'North-about passage' along the Greenland coast; the second is by entering the drifting pack in the centre of the bay. It is called the 'middle passage,' and should only be attempted late in the season, when the land ice of Melville Bay is most probably broken up; and the third, called the 'southern passage,' is along the west side of Baffin's Bay, and can only be effected very late in the season,



parallels of  $73^{\circ}$  and  $76^{\circ}$ , there is a wide indentation, open to the south, called Melville Bay. The ice formed in it, from the lay of the land, is not exposed to the general drift down Baffin's Bay, and remains firmly fixed to the coast, often extending from it to a distance of thirty to fifty miles. The prevailing winds in the early part of the season are from the north, in which case the drifting pack is blown off shore, and leaves a lane of open water along the land-floe of Melville Bay. When the wind is from the south, the pack drifts into Melville Bay; but in that case the land-floe is a source of protection, for, as the drifting ice presses against it, the land ice, being oldest, almost invariably proves the strongest of the two. A dock can then be cut in the land ice, and a ship may ride in safety, until the pressure eases off. Thus, 'by sticking to this land-floe,' as the whalers say, of Melville Bay, a vessel is never at the mercy of a drifting pack, and though there may frequently be long detention, ground is seldom lost, and final success is the reward of perseverance. The main ice is generally met with off Cape Shackleton or the Women Islands

of Baffin, and the 'North Water' commences at Cape York, a distance of about 170 miles.

The earliest passage into the 'North Water' was accomplished on June 12, 1849, and the average passage of the whalers during twenty-three years was effected on July 13. There is not a single instance, from 1817 to 1849, of some of the whalers having failed to get through, and in the years 1825, 1828, 1832, 1833, and 1834 the whole fleet reached the 'North Water' before the middle of June. It so happens that, unless the whalers can get through so as to reach Pond's Bay in July, it is not worth while to persevere, and they give up the attempt. The navigable season, however, continues until the end of August, so that discovery-ships may always count upon effecting the passage at some period between May and September. The best chance is early in the year, and they should never fail to be at the edge of the ice before the end of May. Discovery-ships have been sent up Baffin's Bay thirty-eight times since 1818, and only on two occasions have they failed to reach the 'North Water' during the navigable season. One of these failures was



experienced by the 'North Star' in 1849; but she did not arrive at the edge of the ice until the end of July, and if she had been earlier in the field she would have succeeded without doubt. This is certain, for in the very same year the 'St. Andrew' of Aberdeen reached the 'North Water' on June 12. The other instance of want of success was in the case of the 'Fox' in 1857, but she was still later in the season, not arriving in Melville Bay until the middle of August. Had she been earlier she would have succeeded; and when M'Clintock, with that indomitable perseverance which has been his motto ever since he commenced Arctic exploration, again charged the barrier on June 18 in the following year, he was in the 'North Water' by the 27th.

But Melville Bay used to be a place of dread and anxiety for the whaling fleet; for when a southerly wind brought the drifting pack in violent and irresistible contact with the land-floe, the ships, slowly creeping along its edge, were frequently crushed like so many walnuts. In 1819 as many as fourteen ships were smashed to pieces in this way; in 1821, eleven; and in 1822,

seven. The year 1830 was the great season of disaster for the whalers, when nineteen ships were entirely destroyed, occasioning a total loss to their owners of 142,600*l.* On June 19 a fresh gale from the S.S.W. drove masses of ice into Melville Bay, and nipped the whole fleet against the land-floe, about forty miles to the southward of Cape York. In the evening the gale increased, and the floes began to overlap each other. A huge floe then came down upon the devoted ships, and a scene of indescribable horror ensued. In a quarter of an hour several fine ships were converted into shattered fragments; the ice, with a loud grinding noise, tore open their sides, masts were seen falling in all directions, great ships were squeezed flat and thrown broadside on to the ice, and one whaler, the 'Rattler,' was literally turned inside out. The men only just had time to jump on the ice; but it must be understood that there is little or no danger of loss of life in Melville Bay. The shipwrecked sailors took refuge on board their more fortunate consorts, for even in 1830 the 'Cumbrian' and several other ships escaped by digging deep docks in the land ice.

Even if a solitary whaler is destroyed, when no other is in sight, the retreat in boats to the Danish settlements is perfectly safe and easy. When the fearful catastrophe occurred in 1830, there were a thousand men encamped on the ice, the clusters of tents were a scene of joyous dancing and frolic, for Jack had got a holiday, and the season was long remembered as the year of 'Baffin's Fair.'

Discovery-ships are more strongly fortified than whalers; they can endure nips which would prove fatal to any other vessels, and they do not, therefore, run the same risk. The proof of this is, that exploring vessels have passed through the ice of Melville Bay thirty-eight times, and not one has been lost. A good nip merely causes a little 'pleasurable excitement.' The weird beauty of the scenery, the wonderful effects of refraction round the horizon, the brightness of ice and sea and sky, the cutting of docks and blasting and charging of floes, all combine to render the Melville Bay detention a most enjoyable and exhilarating time. Here may be seen those stupendous icebergs which are among the most sublime of nature's works, with their brilliant

emerald and sapphire tints. Here the majestic movements of irresistible floes may be watched, and that still grander sight when a nip causes the formation of a long ridge of ice hummocks, and huge blocks are reared one upon the other amidst a loud grinding moan. The passage of Melville Bay may be a time of anxiety, but he must be dead to all sense of the beautiful in nature who does not derive an equal amount of pleasure from scenes of such unsurpassed grandeur and interest. Skill and judgment in watching the ice and selecting leads are required in this navigation, but an early arrival in Davis Strait ensures the certainty of reaching the 'North Water' during the navigable season.

The average detention for steamers in Melville Bay has been twenty-two days, many of them under exceptionally unfavourable circumstances; and curiously enough this is exactly the time that it took brave old Baffin to cross Melville Bay in 1616, in a little craft of 55 tons. It will be hard indeed if powerful steamers cannot do as well as this 55-ton fly-boat. We may count upon a successful passage of the middle pack

from a consideration of the nature of the ice and the physical causes which influence its movements, from the fact that whalers have almost annually reached the 'North Water' since 1817, and from an examination of all former voyages of discovery, in thirty-six of which out of thirty-eight the ice obstructions in Baffin's Bay were overcome.

Once in the 'North Water,' all obstacles to an exploration, more or less extensive, of the Unknown Region are at an end. From Cape York there is invariably a navigable sea to Smith Sound in the summer months.

Of late years steam has made a great change in ice navigation, and the steam whalers are not now exposed to the same risks and detentions as fell to the lot of the old sailing ships. Whale oil was chiefly in demand for lighting streets and houses; and the invention of gas had the effect of lessening the number of ships sent to the north in quest of whale oil. Although never wholly abandoned, the whaling trade fluctuated for many years; until it was found that an Indian fibre, when manipulated with whale oil, could be manu-

factured into a great variety of useful fabrics. The extension of the manufacture of jute in Dundee caused the revival of the whale fishery in Baffin's Bay. A million bales of jute are now annually imported into Dundee, equal to 143,000 tons; and the bulk of the whale oil is required by the jute manufacturers of Dundee and the neighbourhood. Thus the port of Dundee has now become the centre of the whale-fishing trade; and cargoes of oil from the Arctic regions may be seen discharging alongside of cargoes of jute from Calcutta, both being essential to the prosperity of the port. In 1858 the 'Tay,' a full-rigged ship of 600 tons, was converted into an auxiliary screw whaler, being the first steamer that sailed from Dundee on a whaling voyage. In the following year two new steamers, the 'Dundee' and 'Narwhal,' were built expressly for the seal and whaling trade; and the experience of their voyages fully proved the enormous advantage of steam over sails in ice navigation. Messrs. Alexander Stephen & Sons, the enterprising Dundee shipbuilders, have since built several other steam whalers, and some of the sailing

vessels were fitted with auxiliary screws. By 1867 there was not a sailing vessel belonging to Dundee in the whaling trade. At first there was a question between wood and iron, but it has now been fairly settled in favour of wooden vessels. An iron whaler, called the 'River Tay,' was built at Kirkcaldy, and strengthened in every possible way, but all was of no avail when brought into contact with the ice and cold. She sunk on her first trip in Davis Strait, with several of the wooden fleet around her.

The value of the Dundee whaling fleet of ten steamers, with their full equipment of fishing gear and provisions for a season's voyage, together with the necessary plant in casks and boiling accommodation, may be estimated at 150,000*l.* to 200,000*l.*; and the gross value of the produce of a successful season's fishing in seal skins, whale-bone, and seal and whale oil, at about 100,000*l.*; each of the crew, from the captain to the cabin-boy, having an interest in the success of the voyage, in the shape of oil money.

A whale averages a yield of about ten tons of oil, valued at 40*l.* to 43*l.* a ton; and about twelve

hundredweight of whalebone worth 450*l.* to 500*l.* a ton. At present ten steamers sail from Dundee for Baffin's Bay. Four are owned by the Dundee Seal and Whale Fishing Company—all built by Messrs. Alexander Stephen & Sons, expressly for the trade—namely, the 'Esquimaux,' of 439 tons and 70-horse power, built in 1865, and commanded by Captain Yule, who now sails on his eighth voyage in her; the 'Camperdown,' of the same size, built in 1859, and commanded by Captain Gravill, the son of an old and much-respected whaling captain, and himself an Arctic seaman of long experience; the 'Narwhal,' of the same size, under Captain Maclellan; and the 'Polynia,' a smaller vessel of 370 tons, built in 1861, and commanded by Captain Kilgour. The 'Victor' and 'Intrepid' are sailing vessels converted into steamers, and belong to the Tay Seal and Whale Fishing Company. They are commanded by Captains Edwards and Souter. The 'Arctic,' a fine steamer of 439 tons and 70-horse power, built in 1867, is the property of Messrs. Alexander Stephen & Sons, the Dundee ship-builders. She is commanded by Captain William



Adams, a daring and successful ice navigator. The 'Erik,' of 412 tons and 70-horse power, is a well-built, serviceable vessel, built for Messrs. Antony Gibbs and Sons of London, in 1864,<sup>1</sup> and now commanded by Captain J. B. Walker, a seaman of sound judgment and long experience. The 'Ravensraig' a sailing vessel converted into a steamer in 1866, owned by Mr. Lockhart, of Kirkaldy, is commanded by Captain Allen. The tenth vessel is the 'Tay,' also converted, in 1858. All the Baffin's Bay whalers are well strengthened for ice navigation, and have iron stem-plates, with iron ice-plates carried round the bows, and iron side-plates. They are also strongly fortified and staunch inboard, while the outside planking is covered with a doubling of iron bark<sup>2</sup> from the load line down to the bilge. The stem has considerable rake, so that they can charge the ice at full speed, rise to it 6 or 8 feet, and then come down upon it with crushing force. Thus the whole system of ice navigation is very different from what it was in the old days of sailing

<sup>1</sup> See pp. 144-147.

<sup>2</sup> The hardest wood known, imported from Australia.

vessels; and now it is very seldom that the whaling fleet does not pass through Melville Bay in good time, so as to have a spare fortnight or three weeks in the 'North Water.' Most of the whaling steamers are ship rigged. Each carries eight whale boats about 25 feet long, manned by nearly the whole crew of sixty men; for very few remain on board when the cry of 'There she spouts!' is heard.

It is to be regretted that more pains have not hitherto been taken to collect the information year by year, which is acquired by the daring and intelligent commanders of the whalers, and which they are so ready to communicate. Twice at least, within the last few years, whalers have entered Smith Sound, and seen a navigable sea extending to the northern horizon. In 1871 Captain Walker took the 'Erik' up Eclipse Sound and found coal, washed down by one of the rivers. In 1872 Captain Adams took the 'Arctic' from Pond's Inlet, by Eclipse Sound and Navy Board Inlet, into Barrow's Strait, and then went up Admiralty Inlet. In the same year Captain Edwards took the 'Victor' some distance up Admiralty Inlet. Discoveries are thus constantly made, and

generally plotted on charts with care ; and all that is needed for the utilisation of these valuable observations, year by year, is the establishment of a system such as Professor Mohn, of Christiania, has inaugurated with excellent effect in Norway ; through which commanders may be induced to record careful observations on every opportunity, and to report them. The knowledge that such observations are valued and appreciated will always be a sufficient inducement.

The first whaler to sail from Dundee, in the season of 1873, was the 'Intrepid,' which left the Tay on April 30. Most of the others followed on May 1. The 2nd was a Friday ; but on the 3rd the 'Arctic' sailed, under the command of Captain Adams, with sixty hands on board. Among them is Commander A.H. Markham, R.N., as a passenger, who proceeds to Baffin's Bay to acquire a knowledge of all details connected with a whaling voyage and experience in ice navigation ; to learn how these steamers are handled in the ice ; to see the bergs and fiords of Greenland, and the 'North Water' with its straits leading to the vast unknown region ; to examine the little-known

harbours and inlets on the western side of Baffin's Bay ; to collect, note, and observe with watchful accuracy. Next followed the 'Erik,' under Captain Walker, taking with him a young sportsman, Mr. Rickaby, who wishes to make acquaintance with the bears, looms, and dovekeys. The 'Esquimaux' did not sail until the 12th, and the 'Tay' a fortnight later ; but all will probably meet before the encounter with Melville Bay ice floes commences.<sup>1</sup>

Once more the region beyond the Arctic circle is invaded by keen and intrepid seamen—some eager for the sight of whales spouting in the offing ; others bent on discoveries ; others resolved to combine both pursuits ; all determined to do their duty zealously and completely : and so the Arctic campaign of 1873 commences with every prospect of useful results.

<sup>1</sup> I am indebted for the detailed information respecting the present Dundee whaling fleet to the courtesy of Mr. Yeaman of that town, and to Mr. David Bruce, the manager of the Dundee Seal and Whale Fishing Company.

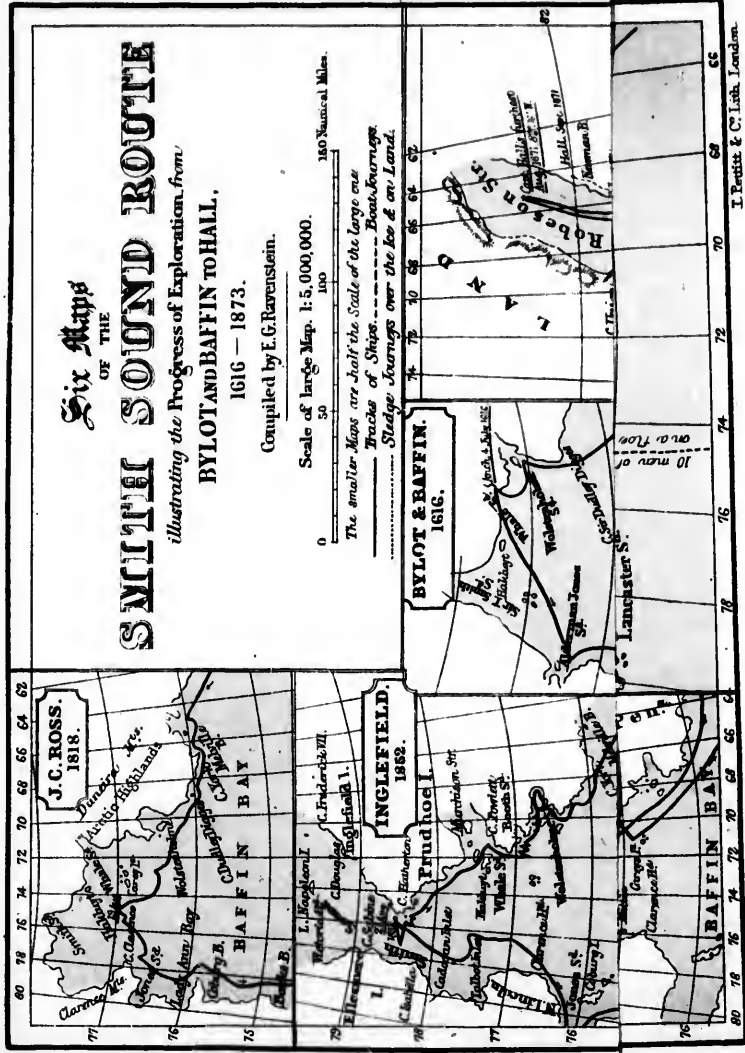


affin's  
tchful  
under  
young  
make  
ekeys.  
a, and  
bably  
ay ice

circle  
some  
n the  
blved  
o do  
o the  
every

ng the  
eamen  
of the








## CHAPTER IX.

### *SMITH SOUND.*

 N July 6, 1616, Baffin made the chief discovery of his voyage; namely, the entrance of 'the greatest and largest sound in all this bay.' It is the portal leading north into the vast unknown region, and the only point in the whole circuit of the 80th parallel where lines of coast stretch away towards the Pole. Baffin gave it a very common name; but the worshipful person from whom Smith Sound derives its name was no common man. Sir Thomas Smith was the life and soul of the East India Company during the first years of its existence. He was its first governor, and he continued to hold that office for many years. When, in October, 1614, he excused himself from





holding office longer on account of his age and failing health, he was, nevertheless, unanimously elected. He procured both the first and second patents of incorporation for the East India Company, in 1600 and 1609. Not only did he superintend the outfit of the early voyages to India, and patronise those of Hudson and Baffin, but he subscribed to them largely out of his own means. In 1612 he was appointed the first Governor of the Company of Merchants' discoverers of the North-West Passage. He fostered the early efforts of that mighty Company which afterwards founded an empire. His excellent advice and constant supervision ensured the preservation of order and good faith among the numerous servants of the Company. He anxiously sought out the best remedies against tropical diseases, and even stooped to interest himself in the amusements of the sailors. He bought virginals for the Company's ships, 'which is a delightful sight for the jacks to skip up and down in such manner as they will.'

Such was the man who gave his name to Smith Sound. All that Baffin tells us concerning it is

comprised in the following words:—'It runneth to the north of  $78^{\circ}$ , and is admirable in one respect, because in it is the greatest variation of the compass of any part of the world known; for, by divers good observations, I found it to be above five points or  $66^{\circ}$  varied to the westward, so that N.E. by E. is true north, and so of the rest. Also this Sound seemeth to be good for the killing of whales, it being the greatest and largest in all this bay.'

An interesting tribe of Esquimaux had lived on its shores for centuries; but no European verified the discovery of Baffin until August, 1818, when Ross and Parry, in the 'Isabella' and 'Alexander,' saw the land at the head of the bay from a very great distance, and Ross named the two capes at the entrance of Smith Sound after his two discovery ships. Whalers may have sighted and even entered Smith Sound since the voyage of Ross; indeed, this is very probable when we consider that they have annually frequented the 'North Water' since 1817, and that there is no difficulty in sailing from Cape York to Cape Isabella in August. We saw the

land on each side of Smith Sound from the crow's nest of the 'Assistance' in August, 1851, when she was north of Carey Islands: and in 1853, Captain Inglefield went just within Capes Isabella and Alexander, but did not land.

After passing through Melville Bay without any detention from the ice, the little steamer 'Isabel' (149 tons, 16 H.P.), commanded by Captain Inglefield, reached Cape Alexander on August 26, 1852; and, on rounding it, an open sea was seen to stretch through seven points of the compass, apparently unencumbered with ice, though bounded on east and west by two distinct headlands. The entrance of Smith Sound was found to be 36 miles across; but, after naming twenty-four points of land and islets far and near, Captain Inglefield bore up on the 27th, and steered south again without landing, owing to a gale of wind having sprung up. His extreme northern point was  $78^{\circ} 28' 21''$  N.

Baffin had discovered Smith Sound in 1616, but no civilised man explored it or landed on its shores until the year 1853, when Dr. Kane, in the little brig 'Advance,' of 120 tons, undertook to

lead an American expedition to these far northern regions. But Baron Wrangell, the great Russian Arctic explorer, had, in 1847, recommended the route by Smith Sound as the best for Polar discovery, and had made detailed suggestions with reference to the equipment of an expedition.<sup>1</sup> Like Baffin's little 'Discovery,' the 'Advance' only had a crew of seventeen men, and she was but poorly provided for an Arctic winter. She was supplied with no proper sledge equipment, no preserved meats, and only coals for one year; and the sufferings of her gallant little crew afford no argument against Arctic enterprise, any more than do those of Sir Hugh Willoughby. A poisonous dietary of salt meat in a dirty, crowded little brig inevitably causes scurvy and debility; while liberal diet, warm clothing, and ventilation ensure such vigorous and enjoyable health and strength in the Arctic regions as is known in no other climate in the world.

Dr. Kane's plan was to push his little brig to the furthest navigable point up Smith Sound, and winter there; then to follow the coast line with

<sup>1</sup> Journal of the Royal Geographical Society, xviii. p. 19.

sledges until he reached the Polar basin of theorists, and finally to embark upon its imaginary waters in gutta-percha boats. After reaching the edge of the ice in Baffin's Bay, the 'Advance' took the pack, and had the extraordinary luck to reach the 'North Water' in ten days. On August 7, 1853, she entered Smith Sound, and passed the highest point reached by Captain Inglefield in the previous year. But in latitude  $78^{\circ} 45'$  N., only 17 miles north of Inglefield's position, Dr. Kane was stopped by ice. The coast consists of precipitous cliffs, 800 to 1,200 feet in height, and at their base there was a belt of ice about 18 feet thick, resting on the beach. Dr. Kane adopted the Danish name of *Ice-foot* (*eise fod*) for this permanent frozen ridge. The pack was drifting south, and many icebergs were moving up and down with the tides. After a gallant but ineffectual attempt to force his way through the pack to the northward, the young ice began to form, and on September 10 the 'Advance' was frozen in on the east side of Smith Sound, in latitude  $78^{\circ} 37'$  N., longitude  $70^{\circ} 40'$  W. The place was named Van Rensselaer Harbour. The

sun was 120 days below the horizon. The lowest temperature was in February, when  $-70$  was registered. Until the end of November, parties were employed in laying out depôts to the northward, for the spring travelling. The travelling parties, however, effected little, owing to the small number of hands, and to sickness ; but at the same time some interesting discoveries were made.

Cape Alexander, at the entrance of Smith Sound, was found to be in  $78^{\circ} 10' N.$  ; and a little further north the coast of Greenland trends in an easterly direction, and is broken by two large bays full of islands. Precipices rise up to a height of 800 to 1,400 feet from the frozen sea, formed of old red sandstone and Silurian limestone, resting on syenite. In latitude  $79^{\circ} 12' N.$ , a great glacier abuts upon the sea, presenting a perpendicular face of from 300 to 500 feet. Icebergs are ejected from it in lines, and are described by Dr. Kane as conferring a character of great sublimity on the landscape. This vast mass of ice, with a sea face 45 miles long, was named the Humboldt glacier. Here Dr. Kane's personal investigations ceased. His steward, a man

named Morton, with an Esquimaux and a team of dogs, crossed the front of the glacier, and advanced along a part of the coast to the northward. According to Morton's own account he went 76 miles further north, and found open water extending in an iceless channel to the western shores. At his extreme northern point, Morton said he came to a high cliff, where a heavy surf was beating against the rocks. He gave the latitude of this cliff as  $81^{\circ} 22' N.$ , and declared that he saw the western coast stretching far towards the north, with an iceless horizon, and a heavy swell rolling in with white caps. Crowds of birds were seen thronging the water of this alleged open sea, which was separated from the 'North Water' of Baffin's Bay by a belt of ice 125 miles wide. This was in June, 1854. Morton added that the furthest point seen to the northward was a high mountain in about  $82^{\circ} 30' N.$ , called by Dr. Kane Cape Parry. Another party explored a portion of the western coast of Smith Sound. Dr. Kane gave the name of Kennedy Channel to the northern end of Smith Sound or Strait.

Mr. Arrowsmith has placed Morton's furthest

point reached in  $80^{\circ} 56'$  N., and his furthest point seen in  $81^{\circ} 56'$  N. That eminent Danish geographer, Dr. Henry Rink, has expressed well-founded doubts of the accuracy of Morton's statements, and has shown that the conclusions derived from them are untenable. Dr. Rink is the highest authority on Greenland geography, and he derived his information from Petersen, the interpreter of Kane's expedition, who received the account of the Esquimaux Hans, Morton's companion. From this unbiassed witness, it appears that the 'Open Polar Sea' of Morton was merely a channel cut by the strong current during the warm days of midsummer. Dr. Kane mentions that great numbers of seals and sea-fowl were seen by Morton, and adduces this as a proof of an open Polar sea; but Rink remarks, on the contrary, that the flocking together of sea-animals and birds is a sign of a single opening in a sea, the rest of which was covered with ice.

In July, 1854, an unsuccessful attempt was made by Dr. Kane to communicate, by boats, with the English exploring ships up Wellington Channel, and his return showed that the ill-provided



crew must face another winter. Reduced to a salt diet which was absolute poison, and with fuel nearly used up, their only chance was to adopt the habits and dress of the Esquimaux as closely as possible, and to rely for food on the success of hunting parties. The tribe of Arctic Highlanders proved real friends in need, and supplied the poor Americans with raw seal and walrus flesh, thus, no doubt saving their lives. But scurvy soon attacked the whole party, and Dr. Kane with one other man alone remained to attend upon the sick, and perform all the work. During this time, the kindly Esquimaux shared with the scurvy-stricken white men the proceeds of their hunting. Half the brig having been burnt for fuel, and all provisions being nearly spent, Dr. Kane abandoned her on May 17, 1855, and the little party commenced their retreat to the Danish settlement of Upernavik. The Esquimaux brought the poor fellows daily supplies of birds, helped them to carry their provisions, and showed the kindest feeling and the most rigid honesty. On June 18 the Americans reached open water, and their kind-hearted saviours bade them farewell at the edge

of the floe. Depending entirely on the birds they could shoot for subsistence, the worn-out and debilitated party reached the Danish settlement of Upernavik on August 6, 1855, eighty-three days after abandoning the brig.

The story of the hardships and sufferings of this American party is very interesting as told in the charming volumes of Dr. Kane; but, at the same time, it is quite clear that the nature of the equipment of the poor little 'Advance' rendered them inevitable. She was totally unprepared for two winters in any part of the Arctic regions, and it would be as absurd and irrelevant to found any argument on her experiences, as on those of Arnbiörn the Norman, or of Sir Hugh Willoughby. Dr. Kane's discoveries, however, are important. They prove that a wide strait leads from Baffin's Bay into the unknown Polar region; that Greenland is separated from the land to the westward; and that the coast line extends for a considerable distance to the northward. The latter fact is the more important because this is the only point where the land trends in the direction of the Pole itself, instead of forming a

circle of continent and archipelago round the frontier of the Polar region. The open water seen by Morton, in the end of June, was just such a water-hole as forms in almost all parts of the Arctic regions during the navigable season. It may have been as extensive as the 'North Water' at the head of Baffin's Bay, or it may only have extended to the point reached by Morton's vision ; but, under either circumstance, there is nothing remarkable in meeting with a water-hole, or *Polynia* as the Russians would call it, caused by a strong current, in this latitude, in the month of June. It must of course be the resort of innumerable birds and seals during the summer months. During Kane's detention in Smith Sound, his Danish interpreter, Petersen, conversed with the Esquimaux who had been to a large island called *Umingmuk* (musk ox) Isle, far beyond Morton's furthest. They said that there was open water, with walrus there ; and that some of their people formerly lived on the island.

On July 10, 1860, Dr. Hayes sailed from Boston in the schooner 'United States,' of 133 tons, with a crew of fifteen men, with the object of following

up the line of research opened by Dr. Kane. On August 27 the schooner entered Smith Sound, but she was blown out of it again no less than three times by heavy gales before Dr. Hayes effected a permanent lodgment within the strait. He wintered in a harbour named Port Foulke, 10 miles N.E. of Cape Alexander, in latitude  $78^{\circ} 17' 41''$  N., and 20 miles south of Kane's winter quarters in Rensselaer Harbour, though the distance by the coast is about 90 miles. On April 4, 1861, Dr. Hayes commenced his sledge travelling with twelve men and fourteen dogs, a metallic life-boat on runners, and provisions for seven persons for five months, and for six persons and fourteen dogs for six weeks. The attempt to drag the life-boat over the ice to the supposed open water in Kennedy Channel proved impracticable; so, sending it back with the main party, Dr. Hayes pressed onward with three companions and two dog-sledges. They reached the west coast of the Sound on May 10, and continued to travel northward until the 18th, when their provisions were exhausted, and they were obliged to return, having reached a latitude of  $81^{\circ} 35'$  N. The

schooner was broken out of the ice on July 10, and returned safely to Boston again on October 23, 1861. There appears to have been a great abundance of animal life at the winter quarters in Foulke Harbour. Dr. Hayes reported that upwards of 200 reindeer were shot during the winter, that walrus and seals were abundant, and that in the summer there were quantities of ducks and little auks, so that he had no difficulty in constantly supplying his party with fresh food. To this he attributes their entire exemption from disease.

Dr. Hayes examined the west coast of Smith Sound and Kennedy Channel for some distance, and discovered a new sound or channel opening westward from the centre of Smith Sound. He found the portion of Kennedy Channel, which Morton reported to be an open sea in June, 1854, entirely frozen over on May 23, 1861; but the ice was everywhere much decayed. The coast on the west side of the channel was lined with a heavy ridge of pressed-up ice, some of the masses being 60 feet high and far up on the beach, and he judged from this that they must have been forced up by ice-fields of great extent, coming down under

the influence of winds and currents from a vast ocean to the northward. This theory, however, is quite unnecessary to account for the heavy ice. When H.M.S. 'Assistance' was severely nipped up Barrow's Strait, in 1850, the ice-hummocks were quite as high, and the pressure that formed them was from ice-fields of no great extent.

Two English whalers, in different years, have since been to the entrance of Smith Sound; and saw an open navigable sea, extending to the horizon.

The great success of the voyage of the 'Polaris,' under the command of Captain Hall—a full account of which, derived from one of the officers, has been supplied by Mr. Laurence Oliphant—is most encouraging with reference to future exploration in the same direction. Considering the inadequate means at his disposal, and the absence of naval discipline, Captain Hall's success is very remarkable, and shows how much important work may almost certainly be done by a thoroughly equipped naval expedition.

Captain Hall, in 1869, returned from an expedition of five consecutive years in the Arctic regions,

during which he lived like one of the Esquimaux, inured himself to their mode of life, and acquired their language. During that long period he was engaged in an earnest endeavour to collect additional particulars respecting the fate of Sir John Franklin's expedition; and he undoubtedly discovered the site of Sir Martin Frobisher's settlement. He brought away many interesting relics; and he received full credit for his discovery from Admiral Collinson, when that distinguished Arctic officer edited the voyages of Frobisher for the Hakluyt Society.

Early in 1870 Captain Hall began his agitation for the despatch of an expedition to reach the North Pole. He appears to have received much assistance from Mr. Robeson, the American Secretary of the Navy, and the Department handed over to him a wooden river gunboat of 387 tons, called the 'Periwinkle,' which was rechristened the 'Polaris.' Congress also granted him 50,000 dollars; but no naval officer accompanied the expedition. Captain Hall was not himself a seaman, so he took with him Captain S. O. Buddington, a native of New London, in Connec-

ticut, as sailing master. Captain Buddington is now forty-six years of age, and had made thirteen whaling voyages to Baffin's Bay before he sailed in the 'Polaris.' Captain George E. Tyson joined as assistant navigator; and Doctor Bessells, a naturalist and Doctor of Medicine, who was in the German Arctic Expedition of 1869, had charge of the scientific department, and Mr. Meyer went out as meteorologist. Morton, Dr. Kane's ship's steward, Hans, the Esquimaux, who was in the expeditions of Kane and Hayes, and Joe and Hannah, the Esquimaux whom Hall had brought home with him from his former wanderings, with their daughter Silvie, were also of the party. On June 26, 1871, Captain Hall was received by the American Geographical Society at New York, when he announced his intention of proceeding up Jones Sound unless he was stopped by heavy pack-ice, in which case he would pursue Dr. Kane's route by Smith Sound, attempting it by the west side. He gathered from the narratives of Kane and Hayes, that, owing to the configuration of the land, the icebergs, from the glaciers to the north, blocked up the deep bay on the east side of Smith



Sound, and obstructed navigation. He trusted mainly to dogs for his sledge travelling, and had no hope of reaching a higher latitude than  $80^{\circ}$  N. in one year.

The result exceeded his most sanguine expectations. On the occasion of his reception by the American Geographical Society, Mr. Grinnell, the munificent promoter of expeditions for the search of Franklin, presented Captain Hall with the flag which, in 1838, had been with Wilkes to the Antarctic regions, and which had since been in the northern Polar seas, with De Haven, Kane, and Hayes. 'Now I give it to you, sir,' said Mr. Grinnell; 'take it to the North Pole, and bring it back in a year from next October.'

A few days after this reception the 'Polaris' sailed, and, after filling up with provisions at Disco, finally left the most northern Danish settlement on the Greenland coast in August, 1871. Captain Hall appears to have abandoned his intention of entering Jones Sound, and pushed for the more northern entrance. He no doubt carried out his intention of keeping on the western shore of Smith Sound in pushing north-

wards, and was most successful. He took the 'Polaris' a distance of 250 miles up the strait leading to the North Pole, and reached a higher latitude than had ever before been obtained by any ship, and within 30 miles of the most northern point ever reached by civilised man. An examination of the maps at the commencement of this chapter will show the true significance of this achievement. The first of the six maps shows the head of Baffin's Bay as delineated by Baffin himself in 1616; and the second shows how Sir John Ross made the strange mistake of closing up all the straits, and turning them into shallow bays. Inglefield went to the entrance of Smith Sound, saw that there was a wide navigable sea to the northward, and sketched the map of which a copy is given. Kane and Hayes only took their small and unsuitable vessels to the entrance, where they wintered on the east coast; and the extent of coast explored by their travelling parties is uncertain, owing to the absence of reliable observations. Dr. Kane himself certainly never went north of the 79th parallel. His steward, Morton, and the Esquimaux, Hans, are supposed to have gone, on

a dog sledge, as far north as about  $80^{\circ} 56'$ , to a point of land named Cape Constitution, on the east coast. Dr. Hayes went up the west coast on a dog sledge, and placed his furthest point in  $81^{\circ} 35'$  N. But these positions are very doubtful, and it is certain that no vessel had ever been beyond just within the entrance of Smith Sound.

The largest map of the six shows the discoveries of Captain Hall, in the 'Polaris.' During the month of August, 1871, he sailed up the long strait or channel, through the entrance to which alone the name of Smith Sound is now given, across the Kane Basin, through Kennedy Channel, across Polaris Bay, discovered by himself, and up a strait which he named after Mr Robeson, the Secretary to the Navy, finally reaching a latitude of  $82^{\circ} 16'$  N. on the 30th of August. Here the little vessel was beset; but Captain Tyson reports that there was a water horizon to the north-east. The lofty eastern shore, at the furthest visible point, appeared to be trending to the north-east (but the accounts are somewhat conflicting), while the western land continued to trend north as far as the eye could

reach. The 'Polaris' had attained this high latitude without a check or obstacle of any kind. The winter quarters were in a harbour called 'Thank God' Bay, in latitude  $81^{\circ} 38' N.$ , and longitude  $61^{\circ} 44' W.$ , which the 'Polaris' reached on September 3. A large inlet, 20 miles wide, and of an unascertained depth, which they called the 'Southern Fiord,' breaks the coast line on the western side of Polaris Bay. On October 10, Captain Hall started with an autumn travelling party, consisting of himself, Mr. Chester the first mate, and the Esquimaux Joe and Hans, but did not get beyond the 82nd parallel, to a point in Robeson's Strait which he called Newman Bay.<sup>1</sup> A bold promontory at the northern end of Polaris Bay was named Cape Lupton. On his return, Captain Hall was taken ill, he became partially paralysed, and died on November 8. He was buried on shore, and a wooden monument was erected on his grave. He had the glory of dying in the midst of his discoveries.

The climate of the winter quarters in  $81^{\circ} 38' N.$  was found to be much milder than it is several

<sup>1</sup> Cape Brevoort, the northern point of Newman Bay, was in latitude  $82^{\circ} 2' N.$  and longitude  $61^{\circ} 20' W.$

degrees further south. In June, the plain surrounding 'Thank God' Bay was free from snow; a creeping herbage covered the ground, on which numerous herds of musk oxen found pasture; and rabbits and lemmings abounded. The wild flowers were brilliant, and large flocks of birds came northward in the summer. Traces of Esquimaux were found—a proof that they have wandered far into the unknown area. A current of a knot an hour flows down Robeson Strait from the north, and carries the ice through Smith Sound, and out into Baffin's Bay.

On the death of Captain Hall, the command devolved upon the ice-master, Buddington, who seems to have resolved upon returning, without making further discoveries, in the spring, by means of sledge travelling. A party was sent in two boats as far as Newman Bay, but they abandoned the boats, and returned in July. On August 12, 1872, the 'Polaris' was again free, and her head was turned southwards. She appears to have been beset in  $80^{\circ} 2'$  N., and drifted out into Baffin's Bay by the current; and on the 15th of October she was again beset, in latitude  $77^{\circ} 53'$  N.,

off the north entrance of Whale Sound. The nip was so severe that boats and provisions were got on the ice, and the necessary preparations were made to abandon the ship. This, however, proved to be unnecessary, as the ice eased off, and the ship righted. But Tyson, the second master, Meyer, the meteorologist, the steward and cook, six seamen and eight Esquimaux, men, women, and children, remained on the floe with the boats and provisions. They assert that they expected the ship to come and take them on board, so that obviously there was nothing to prevent them from pulling in their boats to the ship. The true nature of their conduct can only be ascertained on the return of the 'Polaris.' Meanwhile it may safely be asserted that no such accident ever has, or ever could have, happened to a Government naval expedition. In any other country a boat's crew thus left in mid-ocean must almost certainly have perished; but in the Arctic regions there are special means of escape from danger, and the friendly ice drifted the boat's crew into safety, and supplied the means of building shelter from the storms and cold of an Arctic night. They ob-

tained many birds, and killed more seals than they could consume. There is nothing wonderful in the drift of this boat on a floe in Baffin's Bay. James Ross, De Haven, M'Clintock, and the 'Resolute' drifted out exactly in the same way. Latterly, as the drifting floes began to break up, the means of obtaining food became precarious, and the party suffered much privation. On April 21, their larder was renewed by the Esquimaux, who shot a bear; and on the 29th the party was picked up by the sealing steamer 'Tigress,' commanded by Captain Bartlett, in  $53^{\circ} 35'$  N., and only 40 miles from the land, near Wolf Island. They were taken into St. John's, Newfoundland, and are in good health. In this way early news has been received of the remarkable success of Captain Hall's exploring voyage.

Meanwhile the 'Polaris' was seen to steam into a little bay to the north-east of Northumberland Island, at the entrance of Whale Sound, where she furled sails and blew off steam. In these excellent quarters, with the remaining crew of fourteen men, she will have passed her second winter. She had plenty of provisions. If she is in need of

assistance, the English whalers will be in the 'North Water' of Baffin's Bay by this time, and it will be perfectly easy to communicate with them, through the Esquimaux at Cape York. Moreover the United States steamer 'Juniata,' commanded by Lieutenant Merriman, is to proceed at once to Disco to obtain intelligence of the 'Polaris.' The 'Tigress' has also been purchased, and sailed in July under the command of Captain Greer, U. S. N., to convey succour to the 'Polaris,' if it should be needed. The 'Tigress' is built for ice navigation, and will go as far as Whale Sound. The 'Polaris' may be expected to return next autumn, when we shall receive a more complete account of her remarkable voyage. All Captain Hall's journals and observations are in charge of Dr. Bessells, who is himself an accomplished naturalist and a good observer.

This news, received from the boat's crew of the 'Polaris,' furnishes additional information of great importance. We now know that the American vessel commanded by Captain Hall passed up the strait, in one working season, for a direct distance of 250 miles, without a check of any kind, reaching



latitude  $82^{\circ} 16'$  N. ; and that at her furthest point the sea was still navigable, with a water sky to the northward. The 'Polaris' was a mere river steamer of small power, and ill adapted for ice navigation, with a crew, all told, of thirty men, women, and children, including eight Esquimaux. If she could make such a voyage without difficulty, it may fairly be anticipated that a properly equipped English expedition, under equally favourable circumstances, would do more. Such an expedition would consist of two strongly fortified steamers of 70-horse power, adapted for charging the ice and forcing their way through it, with a crew of sixty officers and men each.

Another very important feature in the voyage of the 'Polaris' is the fact that she was safely drifted out into Baffin's Bay from a high northern position in the strait. This proves that the ascertained current keeps the ice in motion, and carries it south, thus preventing any long interruption of the navigation. The safety of a Government expedition is thus assured. For it is quite clear that the dangers of the Arctic regions are, in most instances, the direct consequences of despatching

ill-equipped and inadequately supplied vessels with undisciplined crews. The really unavoidable dangers are thoroughly understood, and most of them can be obviated by modern appliances and experience. Two vessels stationed at suitable distances could keep up communications with each other, and with the whalers which annually frequent the 'North Water' of Baffin's Bay, while, under the most unforeseen and improbable contingency, a safe retreat would always be kept open.

There is a third feature in the voyage of the 'Polaris' which strengthens the argument in favour of exploration by Smith Sound. At the winter quarters, in  $81^{\circ} 38' N.$ , the climate was milder than it is further south, and animal life abounded, including musk oxen. This account corroborates that of Dr. Hayes, who was able to supply his men with plenty of fresh provisions in the less hospitable region near the entrance of Smith Sound. A Government expedition, with properly organised hunting parties, will be able to obtain considerable supplies of fresh meat, and thus add to the prospect of maintaining the men in health and vigour. Under such circumstances

there is no healthier climate than that of the Arctic regions.

These considerations are sufficient to show that the highly important scientific results of Arctic exploration can be secured without undue risk, and with a reasonable assurance that no disaster involving loss of life or health is to be apprehended. The system of Arctic sledge travelling, which is now thoroughly understood, will ensure the examination of a vast extent of new country in various directions, from the wintering positions of the two ships; and the navigable seasons will enable the expedition to obtain valuable information respecting the hydrography of the now unknown seas round the Pole. The story of Arctic exploration is a cheering and invigorating story. Each succeeding enterprise has added more and more to the stores of human knowledge; and, in the present day, when the true methods of exploring are well known, and men of science have clearly enumerated the important problems that will be solved, and the numerous valuable results that will be derived from the labours of an Arctic expedition, the reasons for despatching one have acquired tenfold force.



## CHAPTER X.

### *THE PARRY ISLANDS.*

**T**HE discoveries of Kane, Hayes, and Hall indicate the point where the known land reaches farthest north in the Polar space. Thence the threshold of the unknown region extends along the northern side of the Parry Islands to Behring's Strait, and has only been touched by officers in command of ships or travelling parties employed in searching for Sir John Franklin. Going west along the boundary, from the meridian of the west side of Smith Sound in  $77^{\circ}$  W. to near the entrance of Jones' Sound in  $85^{\circ}$  W., the coast line has been seen by whalers and discovery ships navigating the 'North Water' of Baffin's Bay. From  $85^{\circ}$  W. to  $90^{\circ}$  W. is the channel leading from Jones' Sound

to the unknown sea north of the Parry Islands. Jones' Sound was discovered by Baffin in 1616; and has often been entered by whalers. In 1848, Captain Lee of the 'Prince of Wales' ran up Jones' Sound for fourteen hours, and sent a boat on shore; where a view was obtained of very high land to the westward, and deep water was found close to rocks on the south coast. Captain Lee then steered N.E. for some distance, and found open water, as far as he could see from the mast-head, extending about N.W. to W.S.W. The distance the 'Prince of Wales' ran up the Sound, from the entrance, was about 150 miles. On August 16, 1851, Lieutenant (now Admiral) Sherard Osborn took the 'Pioneer' into Jones' Sound. He found it to be narrowest at the entrance, and that it increased in width to the westward. The scenery is magnificent, especially on the south shore, where, some ten miles in the interior, a huge dome of pure white snow envelopes land 3,000 or 4,000 feet high, named the Treuter Mountains by Captain Austin, who was on board the 'Pioneer' with Osborn. From this dome, long winding glaciers pour down the valleys,

and project through the ravines, into the deep blue waters of this magnificent strait. Unfortunately the progress of the steamer was stopped by floes stretching across the strait, and she was obliged to return. Captain Inglefield, in the 'Phoenix,' also went some distance up Jones' Sound in 1853.

From  $85^{\circ}$  to  $90^{\circ}$  W. is the portion of Jones' Sound not yet fully explored, and thence the discoveries of Sir Edward Belcher extend from  $90^{\circ}$  to  $97^{\circ}$  W., along what has been named Grinnell Land.

Sir Edward explored this coast in the spring of 1853, and on May 20 he was stopped by open water, streaked with sailing ice, at the western entrance of Jones' Sound. This was in about  $90^{\circ}$  W., and from a little to the westward of this point Sir Edward went across the floe to the southernmost island of a most extensive archipelago, 'leading,' he says, 'to the N.E., or possibly to the Pole.' He adds that the heavy, even solid, state of the surrounding floe, and, where nipped, the almost berg-like lumps which protruded, afford a fair inference that the sea is seldom seriously dis-

turbed in these latitudes. But the pack ice to the northward was from 6 to 8 feet thick, and was acted upon by a strong tide. In the offing a wildly-packed state of floe ice was to be seen, denoting that during the severe autumnal and wintry gales that sea had been in motion. Early in June, the flights of birds pointed to the existence of water-holes, and consequent movements of the floes, and Sherard Osborn accounts for this early disruption by the passage of a strong tidal wave in an east and west direction. Admirals Richards and Sherard Osborn continued the examination of the frozen shores of the unknown Polar ocean from  $97^{\circ}$  to  $109^{\circ}$  W., along the northern side of Bathurst Island, to the north point of Melville Island. These dreary shores are composed of limestone. Osborn believed that to the northward there existed much land, either in the shape of islands, or an extensive continuous continent. A large flock of lemmings was seen making its way over the ice, in a northerly direction.

From the extreme northern point of Melville Island, Captain R. Vesey Hamilton penetrated a

little distance into the unknown frozen ocean, and reached an island seven miles from the land on June 7, 1853, which has been named after himself. It was four miles long, and the northern extreme consisted of a series of small peaks. The water had a strong taste of some mineral acid. Eight or nine miles further north, out in the unknown Polar Sea, another small island was discovered, and named Markham Island.

From Melville Island to the north-west side of Prince Patrick's land, the threshold of the unknown region was traversed by Sir Leopold M'Clintock, and the examination of the western and southern sides of Prince Patrick's land was completed by poor Meham, one of the finest fellows who ever entered the ice. I cannot mention his name without a few words of affectionate regret for his loss. Never was officer more beloved by his messmates, and the men would do anything for him. Genial and warm-hearted, he was the life and soul of the winter amusements, and, when the season for work arrived, it was Meham who performed the most wonderful feat of Arctic travelling on record. An accurate and painstaking



observer, full of resource, and endowed with indomitable resolution, he was at the same time most careful of the comforts of his men. He was indeed the *beau idéal* of an Arctic officer, and when the subject of Polar exploration is discussed, the first feeling of those who served in the search for Franklin will be one of regret that the great ability, the high resolve, the numerous qualities for command which were united in the character of Frederick Mechem are lost to us for ever. He was second only to one as an explorer, and in some points equal even to him. That one was his friend and messmate, Sir Leopold M'Clintock. These two officers explored the shores of Prince Patrick's Island.

At the north end of this remote and outlying boundary of the unknown region there was tremendous pressure from heavy pack ice. There were hummocks 35 feet high, and masses of blue sea ice had been driven far inland. Mechem found the west side of Prince Patrick's Island to be composed of such low patches of gravel that it was difficult to distinguish land from sea. In this far-away part of the frontier of the unknown area, land

and frozen sea were mixed together in inextricable confusion. Nothing but heavy pack ice was to be seen to seaward, with enormous pieces forced upon the beach. Yet this dreary limit of the known world once enjoyed a milder climate, for Meham found trees of considerable size buried in a ravine, with bark in a perfect state, and in a position which proved that they must have grown on the spot. One tree was 4 feet round, and 30 long. The position was 400 feet above the sea. At the N.W. extreme of Banks' Land, a great number of fossil trees was also found, 300 feet above the sea. Dr. Hooker considered the wood to be that of white spruce (*Abies alba*).

The boundary of the unknown Polar Region now crosses Banks' Strait, and passes down the west side of Banks' Land, discovered by Sir Robert M'Clure in the 'Investigator,' almost to the coast of North America. Here the ice presses close against the cliffs, and is of stupendous proportions. It draws 40 and 50 feet of water, and rises in rolling hills upon the surface, some of them 100 feet from base to summit. The ice along the coast of North America, especially opposite the

Mackenzie River, is of the same formidable character, and this mighty Polar pack forms the boundary between the known and the unknown on this meridian. It is called by the Esquimaux 'the land of the white bear.'

Thus we have followed the boundary of the unknown region from Novaya Zemlya to Behring's Strait, the third opening into the Polar ocean. The heaviest and most formidable pack in the Arctic seas is that which presses against the land from the north end of Prince Patrick's Island to Behring's Strait, and no vessel has yet succeeded in sailing far towards the Pole on the meridian of Behring's Strait. Captain Collinson, in the 'Enterprise,' went a little to the northward of  $70^{\circ}$  N. on the meridian of Cape Lisborne, and Captain Kellett, in the 'Herald,' discovered some high land a little further to the eastward, in  $72^{\circ}$  N. The boundary from Behring's Strait to Novaya Zemlya, which completes the circle, has been examined by Russian explorers.

Admiral Sherard Osborn has pointed out that the tremendous ice to the west of Banks' and Prince Patrick's Islands is never seen in Barrow

or Jones' Straits, except in small fragments, and nothing like it ever comes down into the Atlantic by way of Spitzbergen; and he therefore concludes that it is land-bound on its northern edge, and that an archipelago must sweep up very near the North Pole, on the meridians between Prince Patrick's Island and Siberia. In a valuable paper read before the Royal Geographical Society,<sup>1</sup> Osborn thus explains his reasons for believing that land extends far to the north of any point yet reached in the Arctic archipelago known as the Parry Islands:—

'While employed in compiling from the journals of Captain Sir Robert M'Clure the discovery of a north-west passage in H.M.S. "Investigator," I was struck with his description of the extraordinary ice met with by him in the sea west of the archipelago under consideration, and which he traced from Behring's Strait up to the north-west of Banks' Land, round a great curve of more than 1000 miles. I compared it subsequently with the reports of Lieutenants Mecham and M'Clintock, who visited in 1853 the west shores of Prince Patrick's Land; and again with the remarks of

<sup>1</sup> On April 28, 1873.

Captain (now Admiral) Collinson, who like M'Clure, passed between this great ice and the American continent in his remarkable voyage in H.M.S. "Enterprise."

' All their descriptions agreed, and it was evident to me that no one who has travelled elsewhere in the Arctic Regions had ever met with similar oceanic ice; and it certainly was nothing like the ice-fields found about Spitzbergen or the east coast of Greenland.

' Its character I often discussed with the able navigator of Sir Robert M'Clure's ship, the late lamented Stephen Court, who was subsequently my navigating officer for two years in H.M.S. "Furious." From his statement I can safely describe this western ice as a vast floating glacier-like mass, surging to and fro in an inclosed area of the Arctic Sea, bounded on the south by the shores of North America, on the west by Kellett and Wrangell Land, on the east by the Arctic archipelago under consideration, and on the north—and there is the query. But if there was space for it to move north, there is no question but that the furious south storms which sweep over the North American continent would blow it far in

that direction, and bring its masses down into the Atlantic by way of Spitzbergen, whereas, as a matter of fact, it never went more than a few miles off the American coast, leaving a narrow belt of water; and directly the gale ceased it surged back again, with its edge grounding in 100 feet of water. The same phenomenon occurred along its eastern edge, where this great ice-field impinged on the archipelago in Banks' Land. There, under the most favourable circumstances, the ice never moved off more than a mile or two, and in most places came home against the cliffs, leaving hardly the width of the "Investigator" to go past the edge of it, aground sometimes in 12 or 15 fathoms water, showing a thickness of 70 or 80 feet. Meham and M'Clintock found it on the west coast of Prince Patrick's Island, pressed up with tremendous energy on those low shores, and forming in places such a barrier, especially on the south-west extreme, as to oblige Meham to take his sledges landward, to avoid the insurmountable barrier the broken floe edge had there formed.

' This ice, as described to me, consisted of vast continuous fields, whose thickness below water was more than 60 feet, whilst the surface resembled

hills and dales of rounded outline, studded close together; the major portion of these hillocks, 30 or 40 feet in height above water, and some of them as much as 100 feet, packed so close together from the effects of alternate snow, thaw, and frost, that there was hardly footing to be found amongst them. And in proof of the extraordinary age of these ice-fields, these hillocks were found to be pure, fresh-water ice, indicating the long period that the snows had fallen on the surface of that frozen sea. This ice must not be confounded in any way with what is called "packed ice." It was far too heavy and massive to be broken up in that manner, and it was only along its edge that fragments were found broken off by contact with the cliffs or shore. These fragments, as far as is known, form great ice streams, which pour through Behring's Straits and Barrow Straits, though much broken up and reduced in thickness long before they had been met with by our navigators. We saw very little of this ice in Jones' Sound, the entrance being there barred by Prince Patrick's Island and the lands which lie north of it.

' Apart from the ponderous character of this "mer de glace" leading me to the conclusion that it is formed in a land-locked sea, there are additional data, namely the direction and the amount of tide on its shores. For of course, as in the Mediterranean and Black Seas, an enclosed area of salt water, with only a narrow outlet to a great ocean, has generally but slight rise and fall of tide.

' We find at Kotzebue Sound and Point Barrow, in Behring's Strait, where Moore and Maguire wintered in H.M.S. "Plover," that the flood tide came from the Pacific, and the rise and fall was only 2 feet at the former, and only 7 inches at Point Barrow.

' M'Clure, in the Princess of Wales' Strait, found the flood tide came from the south, with only 3 feet rise and fall on spring-tides.

' At the Bay of Mercy, Banks' Land, the flood, such as it was, came from the east up Barrow Strait, with only 2 feet rise, agreeing much with all other observations taken up Barrow Strait, namely, at Beechy Island, Cornwallis Island, Leopold Island, and Melville Island, at which places the flood evidently came from the Atlantic,



*via* Baffin's Bay, diminishing as it approached the sea west of the archipelago.

'In Jones' Strait the flood-tide likewise came from the east, as Admiral Richards and I had good proof of in a boat expedition during the autumn of 1852; and we both found, as we went westward along the north shore of the Georgian or Parry group, that the tides, as indicated by the ice-action upon the shore, diminished likewise as we went west.

'Now, if the area of sea west of this archipelago was not land-locked, but opened into the general space called the Arctic Ocean, I think seamen and geographers would agree with me that the tidal wave of that vast area, as compared with the limited one of Baffin's Strait, would cause the flood-tide to come from it into, at any rate, the west entrance of Barrow Strait and Jones' Sound, whereas the evidence I adduce shows that the flood travels towards this sea, which I say is enclosed by land, instead of from it, as would otherwise be the case. The best parallel I can give to the tidal observation of Barrow's Strait, is that of the Straits of Gibraltar and the Cattegat,

where the flood-tide flows into two enclosed seas from the Atlantic Ocean.

‘Apart from the tideless character of the sea west of the archipelago leading me to the belief that it is land-locked to the north, and has no communication with that portion of the Polar waters which flow into the Atlantic, there is another corroborative fact. The two great Polar currents by which that enormous amount of ice discharges itself into more southern latitudes comes from two opposite directions. The ice formed north of Spitzbergen and Nova Zembla discharges itself by a south-westerly current, of which there is ample evidence, and the rate, according to the seasons, varies from eight to thirteen miles a day. On the other hand, the ice from what I believe to be an enclosed sea west of the archipelago discharges itself for the major part in a south-easterly direction, of which we have had practical proof since 1850 in the drifting out to sea in Davis' Straits of the four expeditions when beset, of James Ross, De Haven, Kellett, and M'Clintock; the only exception to this south-easterly current being a small amount of much

disintegrated ice, which escapes southward into the Pacific through the shallow straits of Behring. The only way I can account for two diametrically opposite currents flowing from that Polar area before us is by assuming they flow from two spaces of water separated from each other.

'I have, therefore, not the slightest doubt that, whether this Arctic archipelago be followed to the north, or the recently discovered lands north of Siberia near Behring's Strait be traced, we shall find that they are nearly connected one with the other; and in doing so, the exploration of the Polar area will be thoroughly and successfully accomplished.

'Let me now point out in what way these lands, if they exist, give good promise for future exploration.

'In the first place this archipelago abounds in harbours and creeks where a ship can find shelter, having pushed during the summer season as far as navigation can carry her. She then secures a base safe from the ever-southerly drift of winter ice. From such a position in early spring, sledge parties on the system introduced by my dis-

tinguished friend Sir Leopold M'Clintock can be pushed forward to the utmost limits of men's physical powers. Secure in a harbour, those on board the ship can pursue the scientific researches which have hitherto been so much lost sight of in Arctic exploration, and also avoid the horrors of wintering in the pack, which have been testified to so vividly, even in our time, by Sir George Back, Captain De Haven, and Sir Leopold M'Clintock, not to speak of the still more disastrous experiences of our German brethren in the *Hansa*.'





## CHAPTER XI.

### *RUSSIAN ARCTIC DISCOVERY.*

**T**HE discovery of the shores of the Polar ocean, from Behring's Strait to Novaya Zemlya (145 degrees of longitude) is due to the Russians. Those shores are, perhaps, the most desolate on the whole circle of the threshold to the unknown region. The Siberian rivers—the Obi, the Yenisei, the Lena, the Indigirka and Kolyma—rise in the Altai mountains, and flow, in their upper courses, through forests of tall trees. But, before they reach the Polar ocean, they traverse a dreary region of frozen swamp, which is barely habitable, called the *tundra*. Here the land is frozen for many feet below the surface. The rivers, during times of flood, bring down vast quantities of uprooted

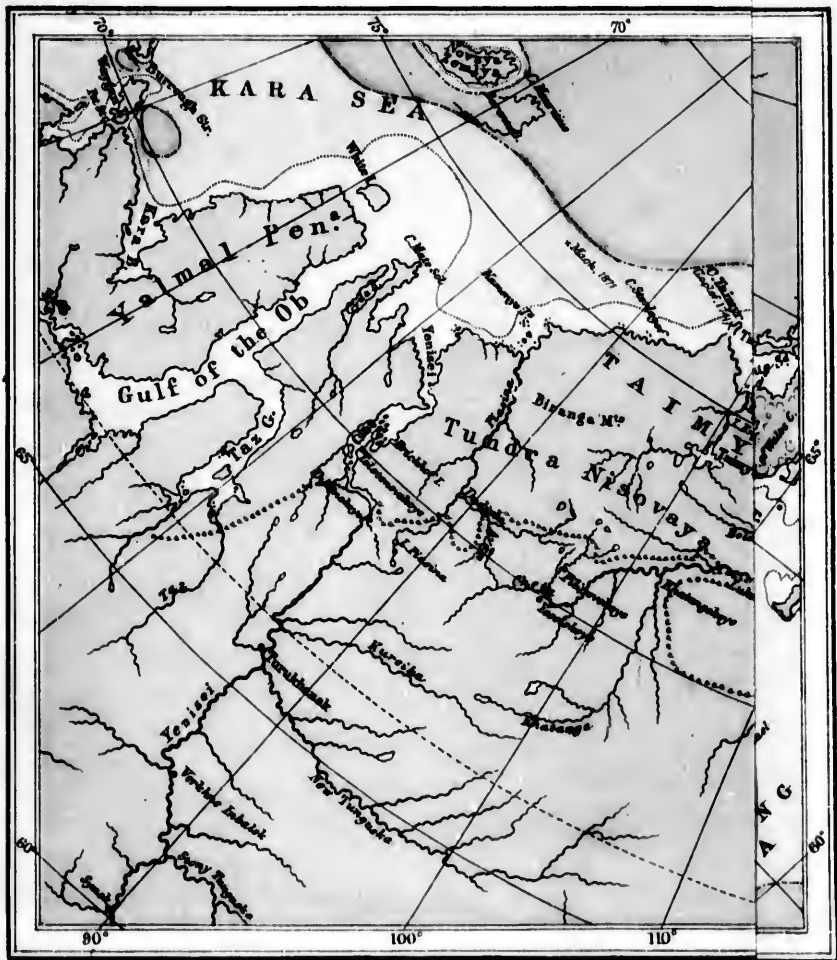


y.  
of the Polar  
c to Novaya  
ongitude) is  
re, perhaps,  
of the thres-  
e Siberian  
Lena, the  
Altai moun-  
ses, through  
y reach the  
y region of  
eable, called  
en for many  
during times  
of uprooted









For 'The Threshold of the unknown Region' by C. R. Markham, C. B. F. R. G. S.

ed. Six Square

trees, which line their banks in immense masses, and are eventually carried into the Polar sea, to be drifted away with the current which flows from east to west along the Siberian coast.

The efforts of the Russians to double the extreme northern points of Siberia—Capes Taimyr and Chelyuskin, the latter in  $77^{\circ} 30' N.$ ,—have hitherto been unsuccessful. Burrough, Pett and Jackman,<sup>1</sup> the early English explorers, discovered the straits between Novaya Zemlya and the main, thus entering the sea of Kara. The Russians, in very early times, constantly went from Archangel to the mouth of the Obi, creeping along between the land and ice in the sea of Kara, and usually hauling their boats, or *lodias*, across the isthmus between Kara bay and the gulf of the Obi. In the last century several expeditions were sent by the Russian Government in the same direction, and vessels reached the mouth of the Pyasina, on the west side of the northern point of Siberia, and the Khatanga on the east side. But no navigator has ever doubled that most northern cape of the Asiatic continent.

<sup>1</sup> See pages 5 and 7.



In 1734, Lieutenant Muravief sailed from Archangel towards the river Obi, but was stopped by the ice in the sea of Kara. In 1738, however, Lieutenants Malgyn and Shurakoff doubled the promontory with great difficulty and reached the mouth of the Obi. The next step was to sail from the Obi to the Yenisei. This was effected in the same year by Lieutenant Koskelef. In the same memorable year for Siberian exploration, the pilot Menin sailed from the Yenisei towards the Lena, but was stopped by the ice at the mouth of the Pyasina, and returned unsuccessful. Three years before, in 1735, Lieutenant Pronchishchev made a similar attempt from the eastern side. He sailed down the Lena from Yakutsk, accompanied by his wife, but was hampered by ice, which only left a passage of 200 yards along the coast, and was at last obliged to winter at the mouth of the Olenek. The following year he reached the mouth of the Khatanga, and pushed beyond it, but found himself at last closely beset near Cape Chelyuskin, his extreme northern point being  $77^{\circ} 25' N$ . He and his wife died at the winter quarters, near the mouth of the Olenek,

and the command devolved upon Lieutenant Chelyuskin who returned. In May, 1740, Lieutenant Laptef found fixed and impenetrable ice in the same place, and returned convinced of the impossibility of sailing round Cape Taimyr. But, in 1742, Chelyuskin reached the northernmost point of the continent in sledges, in latitude  $77^{\circ} 34' N.$ , doubled it, and returned to the mouth of the Taimyr. This cape is now known as Cape Chelyuskin.

In 1843, Middendorf was sent to explore the region which terminates in Cape Taimyr, by land. He descended the river Khatanga, and reached the Taimyr lake in June. In August he arrived at the shores of the Polar sea, and sighted Cape Taimyr, whence he saw open water, and no ice-blink in any direction. He found the rise and fall of the tide to be as much as 36 feet. His visit was, however, in the very height of the short Arctic summer.

From the mouth of the Lena eastward, vessels have frequently reached the river Kolyma, but the doubling of the capes still farther east has been attended with great difficulty. Nijni

Kolymsk, near the mouth of the Kolyma, was founded, in 1644, by a Cossack named Michael Staduchin ; and, in 1648, another Cossack, named Simon Deshnef, equipped an expedition there, consisting of three little craft called *kotchys*, which were broad, flat-bottomed, decked vessels, about 70 feet long, with sails and oars. He rounded Cape Chelagskoi, passed through the strait afterwards named after the explorer Behring, and reached the gulf of Anadyr. Most of his men died of hunger ; but Deshnef himself succeeded in establishing a walrus fishery in the Anadyr.

Peter the Great desired that the whole northern coast of Siberia should be explored by sea, and he died a few days after giving his instructions to Captain Vitus Behring with his own hand, in 1725. Behring was a Dane, in the Russian service. He was despatched from St. Petersburg to the furthest point of Siberia with sailors and shipwrights, and two vessels were built at Okhotsk and in Kamschatka, the 'Gabriel' and the 'Fortuna.' In July, 1728, he sailed from the river of Kamschatka, and examined the coast for some distance to the northward, ascertaining

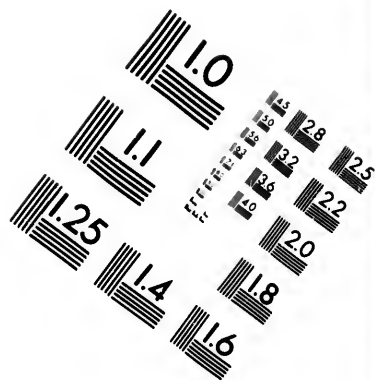
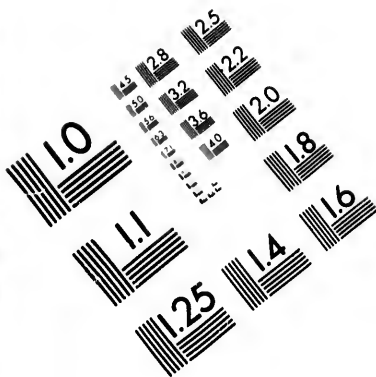
the existence of a strait between Asia and America. In September, 1740, Behring sailed again from Okhotsk, in a vessel called the 'St. Paul,' with another in company, commanded by Lieutenant Chirikof, called the 'St. Peter.' George Wilhelm Steller embarked with Commodore Behring as naturalist of the voyage; and in June, 1741, they sailed to discover the American coast. That magnificent peak, named by Behring Mount St. Elias, was discovered, and the Aleutian Islands were explored, but scurvy broke out amongst the crews, and the commodore himself was attacked by it. In November the ship was wrecked on an island which was named after the ill-fated discoverer himself, who was carried on shore, and placed in a sort of pit or cavern dug in the side of a sand-hill. Here he was almost buried while alive, for the sand kept continually rolling down, and he requested that it might not be removed as it kept him warm. In this miserable condition poor Behring died on December 8, 1741. Steller was naturally anxious to procure supplies of animal food for his scurvy-stricken patients, and he carefully examined into the

natural history of the island. He attributed the cure of those who recovered, to the flesh of the sea-otter; and 900 of their skins were collected on the island, which the Chinese, at Kiakhta on the Russian frontier, will buy at the rate of eighty to a hundred roubles (about 30*l.*) a piece. Thirty of the crew died on the island, and the forty-five survivors escaped to Kamschatka in a little vessel built from the wreck of the 'St. Paul.' The most remarkable and interesting event of this voyage was the discovery by Steller of a rare and solitary species of manatee or sea-cow, called *Rytina Stelleres*. It has since been hunted and probably exterminated, for no specimen has been seen for more than seventy years. This creature had a sort of bark an inch thick, composed of fibres or tubes perpendicular on the skin, and so hard that steel could penetrate it with difficulty. It lived on sea-weed.

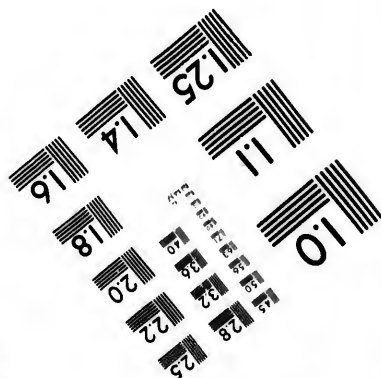

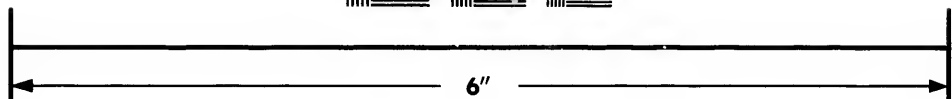
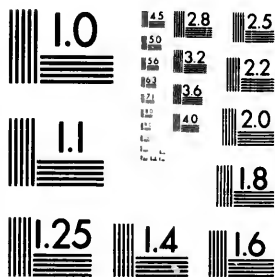
After Behring's Strait, the most important discovery of the Russians during the last century was that of the Islands of Liakhof or New Siberia in the Polar ocean, opposite the coast between the mouths of the Lena and Indigirka. In

March, 1770, a merchant named Liakhof saw a large herd of reindeer coming over the ice from the north, which induced him to start with sledges early in April, to trace the tracks they had left. After a journey of fifty miles over the ice he discovered three large islands, and the following year he obtained the exclusive right from the Empress Catherine to dig for mammoth bones on them. The largest of these islands is called Kotelnoi, and is 100 miles long by 60 broad, in 76° N. latitude. The next is called Fadeyef, and there is another, called New Siberia, more to the eastward. The length of the whole group is 205 miles. Immense alluvial deposits, filled with wood and the fossil bones of animals, are found throughout the shores of Arctic Siberia; but in the cliffs or 'wood hills' of the New Siberia Islands these deposits are still more plentiful. For years after their first discovery the seekers for fossil ivory annually resorted to these islands; and, in 1821, the fossil ivory thus procured weighed 20,000 lbs. Hedenström, a Russian officer, residing at Yakutsk, was employed by the Government to survey the New Siberian





**IMAGE EVALUATION  
TEST TARGET (MT-3)**



**Photographic  
Sciences  
Corporation**

23 WEST MAIN STREET  
WEBSTER, N.Y. 14580  
(716) 872-4503

15  
16  
17  
18  
19  
20  
21  
22  
23  
24  
25

10  
11  
12  
13  
14

Islands in 1809, and occupied three years in their exploration. He reported, in 1810, that, to the northward of these islands during three years, he was always stopped, at a short distance from the land, by weak ice.

In March, 1821, Lieutenant Anjou<sup>1</sup> went across the ice with dog sledges, to the Kotelnoi Island. He then travelled over the ice to the northward in April, and saw vapour rising to the N.W. when at a distance of 42 miles from Kotelnoi (latitude  $76^{\circ} 38'$ ), which led him to suppose that there was open water in that direction. But Wrangell tells us that when the ice cracks, even in places where it is thick and solid, vaporisation immediately ensues, which is more or less dense according to the temperature of the atmosphere. In the same month, Anjou made another journey to the northward, but was stopped by thin unsafe ice. On the 18th, the party saw open sea with drift-ice to the northward, from Cape Visokoi in New Siberia, and dense vapour. Off Cape Råboi the ice appeared unbroken, but was rugged with lofty hummocks. Hedenström had met with hummocks 90 feet high. In May, the expedition

<sup>1</sup> Afterwards Admiral Anjou.

of Anjou returned to the mainland, and wintered at Ust-Yansk. In March, 1821, Anjou again saw vapours rising to the northward, when he crossed to Liakhof Island. Open sea, with drifting masses of ice, was seen on the 26th, the ice drifting from east to west. The frequenters of the islands believe this current to be the ebb tide. On April 9, he started over the ice to the eastward of New Siberia, and met with thin ice on the 14th, at a distance of 60 miles, but lines of impassable hummocks obliged him to make for the mainland. Lieutenant Anjou arrived at the conviction that all efforts to advance by the ice to any considerable distance from land would prove unavailing, owing to the thinness of the ice, and to the open water within 20 to 30 miles of the islands. His expedition, however, effected a complete survey of this interesting group. There is very little drift-wood on the north side of these islands, but on the south side it is found in two bays in great abundance. The sea between the islands and Siberia is not completely frozen over until the end of October, and the coasts are free by the end of July. Throughout the summer

the sea is covered with fields of ice, drifting to and fro with winds and currents.

While Anjou was conducting these explorations, Wrangell was prosecuting similar researches from his head-quarters at Nijni Kolymsk, near the mouth of the Kolyma, whence he made four journeys on the Polar sea, in 1820, 21, 22, and 23. These journeys were performed in dog sledges, called *narti*. The runner of a Siberian *narti* of the best construction, is 5 feet 10 inches long, breadth of the sledge, 1 foot 9 inches, and height of runner, 10 and a quarter inches. The runners are of birchwood, and the upper surface of the sledge of willow shoots woven together. All the parts are fastened together with hide thongs. When in use the sledges are turned over, and water is poured on the runners, to produce a thin crust of ice, which glides easily over the snow, and the ice runner is called *wodiat*. As spring advances, it of course becomes useless, and whalebone is sometimes substituted. Wrangell considered March to be the best time of the year for sledging, when it is easier work for the dogs. A well-loaded sledge requires a team of twelve dogs, and they will

drag 1,260 pounds in spring, but in the intense cold of winter, 360 pounds is a heavy load. They were fed on frozen fresh herrings. The provision for five men for a month was 100 pounds of rye biscuit, 60 pounds of meat, 10 pounds of portable soup, 2 pounds of tea, 8 pounds of grits ; 3 pounds of salt, 39 rations of spirits, 12 pounds of tobacco, and 200 smoked fish (Iuchala), each equal to five herrings. The men wore reindeer-skin shirts, great leathern boots lined with fur, a fur cap, and reindeer-skin gloves. The party had a conical tent of reindeer-skin, 12 feet across on the ground, and 10 feet high, with a light framework of six poles ; and, when they encamped, they lighted a fire in the centre of it, and were half smothered. Each man slept on a bear-skin, and a reindeer-skin coverlet was provided for every two.

In his first journey, during March, 1820, Wrangell explored the coast from the mouth of the Kolyma to Cape Chelagskoi. The temperature was occasionally as low as  $-31^{\circ}$  Fahr. His second journey was undertaken in order to see how far he could go over the ice to the northward away from the Siberian coast, and he started on March

27, 1821. At a distance of two miles from the shore, the party had to cross a chain of high and rugged hummocks five miles wide, beyond which there was an extensive plain of ice. Wrangell continued to advance to the northward for a distance of 140 miles, when he found the ice to be very thin and rotten, owing to large patches of brine that were lodged on the snow. There were cracks in every direction, through which the sea-water came up, and the ice was scarcely a foot thick. It was, therefore, deemed prudent to commence a retreat on April 4. In approaching the coast again, they had to cross ranges of hummocks of greenish-blue coloured ice, often 80 and 90 feet in height, denoting tremendous pressure during the winter. Wrangell returned to Nijni Kolymsk on April 28, after an absence of thirty-six days, during which time he had travelled over 800 miles. He was much struck during this journey at the wonderful skill displayed by the sledge-drivers in finding their way by watching the wave-like stripes of snow, which are formed by the wind. 'These wave-like stripes of snow, formed on the level ice of the sea by any wind of long continuance, are called

*sastrugi* in Siberia. The ridges always indicate the quarter from which the prevailing winds blow. The inhabitants of the *tundras* often travel over several hundred miles with no other guide than these *sastrugi*. They know by experience at what angle they must cross the greater and lesser waves of snow, in order to arrive at their destination, and they never fail. It often happens that the true, permanent *sastrugi* have been obliterated by others produced by temporary winds, but the traveller is not deceived thereby, his practised eye detects the change, he carefully removes the recently drifted snow, and corrects his course by the lower *sastrugi*, and by the angle formed by the two.' On his third journey Wrangell started northward from the coast on March 16, 1822, chiefly with the object of ascertaining the truth of a native report that there was high land in that direction. On April 12, after having travelled for many days over very difficult hummocks, the party came to such weak ice, broken up by so many cracks, that he supposed that the open sea must be at hand, and deemed it prudent to return, when 170 miles from the land. The north winds were



observed to be invariably very damp winds, which was also supposed to indicate the existence of open water in that direction. On this occasion Wrangell was absent fifty-five days, and went over 900 miles. He reached Nishni Kolymsk on May 5th. The fourth and last journey was commenced on March 14, 1823, and Cape Chelagskoi was reached on the 8th. A Tchuktchi or Tuski chief here informed Wrangell that, from an adjacent part of the coast, on a clear summer's day, snow-covered mountains might be descried at a great distance to the north, and that herds of reindeer sometimes came across the ice of the sea, probably from thence. The natives concur in stating that Cape Jakan is the nearest point to this northern land. The party struck off across the ice to the northward when they had gone a little beyond Cape Chelagskoi; but, a violent gale of wind cracked and broke up the ice, which was only three feet thick, placing them in considerable danger. As they advanced it became thinner, and they only succeeded in crossing the cracks, just frozen over, in safety, owing to the incredibly swift running of the dogs. Wrangell was obliged to

turn back a distance of 70 miles from the land, and in reaching it they had to ferry themselves across many cracks, on pieces of ice, the dogs swimming and towing. The temperature of the sea was + 28° Fahr. This was in the end of March. To the west the sea appeared completely open, with floating ice, and dark vapours ascending from it obscured the horizon. Lanes of water were opening in all directions, and, without a boat, the little party was placed in a position of extreme danger. A gale of wind dashed the pieces of ice against each other with a loud, crashing noise, and split many of the floes into fragments. The dogs saved them. They dashed wildly and swiftly towards the land, and reached it on the 27th. Wrangell continued the coast survey for some time longer, and returned to Nijni Kolymsk on May 10, after an absence of seventy-eight days, having travelled over 1,530 miles. Thus ended the series of attempts to reach the unknown northern land, which, though not seen by him, Wrangell still thinks may possibly exist. It was sighted by Captain Kellett, and afterwards, in 1867, by Captain Long, an American whaler, who approached

from Behring Strait; and it is now marked on the maps as Wrangell Land. On Wrangell's map it is stated that the mountains are visible, from Cape Jakan, in clear summer weather.

The observations of Hedenstrom, Anjou and Wrangell, have led Russian geographers to the conclusion that there is a part of the Polar ocean always an open sea, extending from some twenty miles north of the New Siberia Islands, to about the same distance off the coast of the continent between Cape Chelagskoi and Cape North. This opinion rests on the instances in which these explorers, in March and April, encountered either open water covered with loose floes, or very thin ice, indicative of its immediate vicinity, at different points of this line. Admiral von Wrangell considered that the fact of the northerly winds being sufficiently damp to wet the clothes of his party, was a further corroboration of the existence of an open sea in that direction. In summer, the current along the Siberian coast is from east to west, and in autumn from west to east. The great Siberian rivers bring down immense quantities of drift-wood, which is afterwards carried off by the

currents, and spread far and wide over the Arctic shores. On the breaking up of the ice their waters contribute to drive the floes from the coast, and the westerly current then carries them in heavily-packed masses towards the Atlantic, and millions of tons of ice are thus sent to swell the size of the Polar pack, and are annually melted between Greenland and Novaya Zemlya.

Admiral von Wrangell, using an allowable poetical licence, has called the open water off the Siberian coast 'the wide immeasurable ocean,' and ever since the 'great Polynia' of the Russians' has been a phrase on which geographical theorists have founded the wildest speculations. Now, in all parts of the Arctic Regions the ice is more or less in motion during the summer, so that the observation of open water by Middendorf, near Cape Taimyr in August, is nothing remarkable. Anjou and Wrangell, during the months of March and April, found the

<sup>1</sup> Polynia simply means a pool or lane of water in the ice. The term is applied to such pools when the ice is breaking up in the Neva. *Polyi* is an obsolete Russian word meaning open; *Nya*, the feminine termination, giving the word a substantive form. *Polyi-dveri*, 'Open doors.'

ice to be thin and rotten at a distance of about 100 miles from the coast, and on one or two occasions an open sea covered with floating pieces of ice was seen in the offing. Vapours rising at a distance, and damp north winds, were looked upon as additional proofs of the existence of this great *Polynia*.

There can be no reason to doubt that, owing to strong currents and gales of winds, the ice is in motion off the coast of Siberia very early in the spring, giving rise to *Polynias*, or lanes and pools of water ; but there is nothing in the observations of the Russian explorers to warrant the belief in a ' wide immeasurable ocean.' The rising vapour, so often mentioned by Anjou, is caused by tidal cracks in the ice, and is no proof of an open sea ; and the phenomena of damp winds and rotten ice betoken just what Anjou saw—a limited expanse of sea, covered with drifting floes. There is no evidence whatever that the Siberian *Polynia* of the early spring is of greater extent than the prevalence of gales of wind and currents would easily explain. The weak ice, where the Russians were stopped, was in a very shallow sea,

and they never mention a greater depth than 14 fathoms. Hence the winds have a great effect in producing currents. In this depth they mention the ice being packed up until it grounded ; and, thus obstructed, the crushing up of the drifting ice was prodigious.

It should be borne in mind that the exceptional condition of the Siberian polar sea never offered any obstruction to the examination of the coast, and that weak ice was first met with at a distance of several miles from the shore.

The latest Russian exploring achievement in Siberia has been the examination of the mouth of the Yenisei, by Herr Schmidt.

In 1866, in consequence of the alleged discovery of a mammoth skeleton in the vicinity of the lower Yenisei river, Herr F. Schmidt was despatched by the Imperial Academy of Sciences at St Petersburg to conduct a reconnoitring expedition in the districts between the Obi and the Yenisei, and to amplify the work of Von Middendorf in those parts. The account of the expedition was published in the 'Memoirs of the Imperial Academy of Sciences' at St. Petersburg.

An interesting fact in connection with the river Yenisei, is the immense quantity of drift-wood lying on either side of its banks. About the low lands of the estuary the wood lies scattered about, and, mixed with loam and sand, forms the chief component of the numerous islands studded about the mouth. In many places peat-moss is to be found, and stems of trees, which prove that vegetation formerly spread further north than now. Here, as well as in most parts of Siberia, the larch (*Larix Sibirica*) marks the commencement of forest growth. Looking from Dudino, all to the south of the Dudinka is forest, while to the north dead stumps of trees are to be seen in hollows. Westward there is proof that vegetation formerly extended further north. The line of demarcation of the larch runs from Pässino lake in the Noril mountain range, about  $67^{\circ} 50'$  N. latitude (to the east of the Yenisei), along the Dudinka river to Dudino, and thence along the right bank of the Yenisei to Sseläkino; here it crosses the Yenisei, and from the mouth of the Keta runs in a south-westerly direction past the upper Solenaya to the lower Tas. Northward of

the larch, two trees are met with, the *Betula contorta* and *Abies obovata*, and on and about the river Yenisei the *Alnaster fruticosus*, a species of alder, which grows up to one's shoulder as far as  $70^{\circ} 50'$  N. latitude, and about  $71^{\circ}$  creeps along the ground.

The population consists wholly of Russian peasants, who are divided into two congregations or parishes, the two churches being in Turuchank and Dudino. From Tolstoi to Turuchank occur small settlements of one or two houses, whose sole duties consist in looking after the postal communications. From Tolstoi to beyond the mouth of the Pasina, settlements or groups of houses (though long since abandoned through the severity of the climate or difficulty of communication) have been laid down on maps, being copied from older maps without sufficient warrant. From the middle of June to the end of August, Samoyedes and Russians erect tents, dome-shaped huts made of drift-wood and loam, and regular cottages with windows and ovens, on these islands, and a brisk preparation of salt-fish goes on in them and on board the river craft. The



Tundra is inhabited by the Ufer-Juraks in addition to the Russian population. These penetrate into the peninsula between the Obi and the Yenisei from April till October, and during the winter months they retire into the Beresow circle of the Tobolsk Province.

The labours of such men as Hedenström, Anjou, Wrangell, Lütke, Baer, Erman, Middendorf, and Schmidt, entitle Russia to take rank next to England as a nation that has won glory in the noble field of Arctic exploration. The bleak *tundras* and forbidding shores of Northern Siberia offer great obstacles to such work, and these obstacles have been overcome with an amount of energetic perseverance and determination which places the Russian explorers high on the glorious roll of Arctic worthies. It is to their exertions that we owe the examination and careful survey of more than a third of the threshold of the unknown Polar Region, the whole of which has been accurately surveyed and scientifically described. The gallantry with which Wrangell and Anjou again and again forced their way northward over weak and rotten ice, thereby ex-

posing themselves to danger and risk of no ordinary character, in the cause of science, and in their zeal for geographical discovery, excites our warmest admiration ; while to the charming work of the Baron von Wrangell we are indebted for much of the knowledge we possess of a considerable section of the threshold of the unknown region.





## CHAPTER XII.

### *THE AUSTRIAN-ARCTIC EXPEDITION.*

**T**HE whole circuit of the threshold of the known region has now been made, and we return to Novaya Zemlya, the point which Barents reached nearly three hundred years ago, and where Carlsen, in 1871, discovered the relics of the great Dutch navigator. It only remains to notice the voyages of other Norwegian fishers off the coasts of Novaya Zemlya, and to record what is known of the proceedings of the Austrian Arctic Expedition.

In 1869 Carlsen had passed through the Pett<sup>1</sup> Strait, and sailed along the coast of Siberia to the mouth of the Obi; Palliser sailed northwards and returned by the Matochkin Strait, and Johannesen

<sup>1</sup> Improperly called Jugar Strait. It was discovered by Arthur Pett in 1580. See p. 8.

twice sailed through the sea of Kara without check from ice. In 1870 about sixty Norwegian sailing vessels went to the seas round Novaya Zemlya, and Captain Johannesen circumnavigated those islands. In 1871, as has already been recorded, Carlsen and Mack were in company. Mack left Tromsö on May 22, 1871, and encountered thick impenetrable ice in  $71^{\circ} 12'$  N. lat., and  $45^{\circ}$  E. long. In  $71^{\circ} 50'$  N. the sea was clear of ice, and after sailing into the sea of Kara, Captain Mack turned northwards, and coasted along 500 miles of the Novaya Zemlya coast. He found a mild temperature off the islands that have been named the 'Gulf Stream Islands.' It is on this spot that Barents, in 1598, is supposed to have found a sandbank in 18 fathoms. There are now, on what is thought to be the same site, some barren and sandy islands, and it has been suggested that there has been an upheaval of land to a height of upwards of 100 feet in 300 years. Pods of a West Indian bean were found near these islands—an indication that the warm Atlantic current which flows past the coast of Norway reaches as far as these islets off the Novaya Zemlya coast, which

have hence been called the 'Gulf Stream Islands.' Captain Mack reached a point in latitude  $75^{\circ} 25'$  N. and longitude  $82^{\circ} 30'$  in the beginning of September, when no ice was in sight, and the temperature was remarkably mild. This was his furthest point before returning to Norway. In the same year, as has already been recorded,<sup>1</sup> Captain Carlsen circumnavigated Novaya Zemlya.

In June 1871, Captain E. H. Johannesen found the Matochkin Strait, and those of Burrough<sup>2</sup> and Pett, blocked with ice; so he sailed northwards, and on October 15 was in  $76^{\circ} 25'$  N., the sea being clear of ice. In the same year Captain Isaksen left Tromsø on June 6, and after passing through much pack-ice on the Novaya Zemlya coast, reached as far as the Hooft promontory. Captain S. Johannesen sailed through Burrough's Straits on August 26, and coasted along the Samoyeden Peninsula in a sea clear of ice, returning through the straits on September 27. Captains Dorma and Simonsen made similar voyages in the same year.

These Norwegian voyages fully corroborate the

<sup>1</sup> See p. 24.

<sup>2</sup> Improperly called Kara Strait. It was discovered by Stephen Burrough in 1556. See p. 6.

observations of Barents, and show that, during the summer months, the seas round the western and southern shores of Novaya Zemlya may generally be navigated, and that the open water seen by Wrangell and Anjou to the north of Siberia may probably be reached. On July 23, 1871, Herr A. Rosenthal's expedition left Tromsö, and reached the Matochkin Strait on August 7, but the channel was filled with ice. The vessel was then steered south, in hopes of finding the Straits of Burrough or Pett clear, but they remained blocked until September 9, when Herr Rosenthal returned. Six weeks later in the year Captain Johannesen sailed through them.

The information collected by the Norwegian fishers, and the deductions from his own preliminary voyage,<sup>1</sup> which has already been referred to, induced Lieut. Payer to select the route by Novaya Zemlya and the Siberian coast for the Austrian Arctic Expedition.

The Austro-Hungarian Arctic Expedition was undertaken in 1872, and the idea was received with enthusiasm by the whole Austrian empire.

<sup>1</sup> See p. 111.

The command was entrusted to Lieutenant Payer, an accomplished and resolute officer, who had already acquired considerable Arctic experience. He served in the German expedition under Captain Koldewey, on the east coast of Greenland, and prepared the elaborate and beautifully executed map of its discoveries; and he afterwards explored the seas between Spitzbergen and Novaya Zemlya in a little schooner. Lieutenant Weyprecht, who goes out as second in command, was the comrade of Lieutenant Payer in both his previous Arctic voyages. The steamer 'Tegethoff' was fitted out in the Elbe, with every modern appliance, and Lieutenant Payer has received much assistance from Sir Leopold M'Clintock in preparing for the organisation of the sledge travelling parties. That veteran Arctic seaman, Captain Carlsen, joined the expedition as pilot. Dr. Kepes, the surgeon, is a Hungarian. Most of the crew are Italians from the Adriatic coast; but there is great confusion of tongues on board the 'Tegethoff'—Italian, German, English, Norwegian, and Slavonic, are all spoken. Captain Carlsen gives his orders in Norwegian, with

forcible Italian expressions occasionally thrown in. Dr. Kepes talks to the crew in Latin and Hungarian, and two men speak a very curious dialect, the German of the Tyrol, which Lieutenant Payer alone understands. Count Wilczek, in the small yacht 'Isbyörn,' accompanied by Baron Sterneck, a geologist named Hans Höfer, Herr Berger a photographer, and the Count's huntsman, went as far as the Novaya Zemlya coast. Lieutenant Payer's intention was to round the north-eastern point of Novaya Zemlya, and press eastward to the most northern point of Siberia, where he would winter. In the following year he hoped to continue the voyage to Behring's Strait; thus completing a most important and interesting achievement, while during the spring his sledge travelling parties, equipped on M'Clintock's system, would make exploring journeys and achieve geographical discoveries, perhaps, along the unknown coasts of Wrangell Land.

The 'Tegethoff' left the Elbe in June, and all preparations having been completed, she steamed out of Tromsö Harbour on July 13, 1872, with



Captain Carlsen as pilot. The first ice was encountered on the 25th, in latitude  $74^{\circ} 15' N.$ , and on the 29th the coast of Novaya Zemlya was sighted. Here the vessel was beset, but steam was got up, and, by repeated charges, she was extricated, and reached a lane of open water, about twenty miles wide, to the north of the Matochkin Strait. Much ice was met with on the following days, and on August 12 the 'Isbyörn' yacht joined company, with Count Wilczek and his companions on board. On the 13th the two vessels anchored about two cables' lengths from the shore, in latitude  $76^{\circ} 30' N.$ , and the 18th was a gala day, being the Emperor's birthday. Covers were laid for twelve, and the *menu* comprised a haunch of reindeer, bear steaks, six bottles of Moselle, six of Hungarian wine, six of champagne, and a large Christmas-pudding. Every day three or four sledge parties made excursions to the adjoining islands, and returned with quantities of fire-wood, geological and botanical specimens, and spoils of the chase. On the 23rd, the north wind set in with great force, and the young ice began to form. The vessels

then parted company. The 'Tegethoff' steamed away northwards on her gallant voyage of discovery, while the 'Isbyörn' endeavoured to push southwards along the coast. She passed the Kostin Shar on the 26th, and on reaching the mouth of the Petchora, Count Wilczek and his friends left the vessel, which proceeded on her return voyage to Tromsö, while they sailed up the Petchora in small boats, finally reaching Perm, and returning home by Moscow.

Herr Hofer's geological observations lead him to connect Novaya Zemlya with the Ural system. Meteorological observations were also carefully taken, and a collection of 150 photographic views has been made.

The season of 1872 appears to have been exceptionally severe, and large quantities of ice were encountered where, in more favourable seasons, the sea had been clear of any obstruction. Still Lieutenant Payer and his gallant companions were full of hope, and looked forward to being able to advance to the eastward, so as to winter near Cape Chelyuskin, the most northerly Siberian promontory. The 'Tegethoff' was last seen

on August 23, 1872, pushing her way, with the aid of steam, round the northern coast of Novaya Zemlya ; and all who love gallantry and adventure, all geographers and seamen of every civilised country, must earnestly hope that the next news of the brave Austro-Hungarians will be good news, and that they will succeed in their useful but difficult undertaking.

with the  
Novaya  
adven-  
civilised  
t news  
e good  
r useful



## CHAPTER XIII.

### *THE BEST ROUTE FOR ARCTIC EXPLORATION.*

**T**HE various expeditions which, within the last three centuries, have touched the threshold of the unknown Polar region along its whole circumference have now been passed in review, and it remains to sum up the evidence thus collected, and to decide from it the best route for future Arctic exploration.

The unknown area is of vast extent, covering several millions of square miles, and, as only a portion can be explored by one expedition, a route must be selected which offers the best security for the acquisition of important results. In order to justify the despatch of a Government expedition, there are two main points to be considered. These are the certainty of exploring a

previously unknown area of considerable extent, and the prospect of obtaining the most valuable results in various branches of science. These advantages can only be secured in that portion where a coast-line of great extent is known to exist, because many discoveries must be made on or near the shore. Observations of oceanic currents and deep sea temperatures are the only branch of the inquiry which does not depend upon the discovery of land.

As routes by Behring's Strait and the Siberian seas are left out of the question for the present, as regards an English expedition, the number of routes by which the threshold of the unknown region may be passed is reduced to two—namely, the sea between Greenland and Novaya Zemlya, usually called the Spitzbergen route, and Smith Sound at the head of Baffin's Bay. Let us see which of these two means of approach best comply with the essential conditions.

It has been seen that, since the days of Barents (1596), expedition after expedition has vainly attempted to make discoveries by the Spitzbergen route. The Polar pack, constantly drifting south,

has hitherto barred all progress in that direction. Very frequently it has been found impossible to proceed farther north than the coast of Spitzbergen in about  $80^{\circ}$  N., while a very open and favourable season has only enabled vessels to proceed 100 miles farther north, where the threshold of the unknown region is blocked up by the impassable Polar pack. Expeditions making attempts by this route have been led by daring and experienced seamen, and no human means have been wanting to secure success. It may, therefore, be considered as proved that nothing of importance can be achieved by the Spitzbergen route in a sailing vessel. It is, however, supposed that a powerful steamer might succeed where so many sailing vessels have failed, if the season is favourable. This anticipation is, to some extent, well founded. A steamer can more rapidly take advantage of a lead in the ice, can more readily escape from being beset, and can force her way through packed ice which would stop the progress of a vessel under sail. These are undoubtedly great advantages. But they should not be overstated. In an unlucky season,

when the ice is closely packed, a steamer could do no more than a sailing vessel, while even under the most favourable circumstances her power of battling with the ice must be limited by the approach of winter. The inevitable conclusion must therefore be, that by the Spitzbergen route, in a bad season, nothing whatever can be done ; and in a favourable season a steamer may possibly press one or two or even more degrees farther north than has hitherto been reached, and obtain some valuable deep-sea soundings and temperatures, but no other scientific results in the absence of land.

The Spitzbergen route cannot be recommended, because there is no sure prospect of exploring an extensive unknown area, and because no valuable results in geology, botany, ethnology, or geodesy could be obtained under any circumstances.

Let us now turn to the Smith Sound route, by which the vast extent of coast-line on either side of Kennedy Channel, and the ocean which bounds it, must be examined. Details have already been given respecting the navigation of Baffin's Bay,

and it has been shown that, humanly speaking, the 'North Water' and the entrance to Smith Sound can always be reached, twenty-one out of twenty-three expeditions having successfully overcome the ice obstructions in Melville Bay. The same success now annually attends the steam whalers. Under the most unfavourable circumstances, therefore, by this route a position can certainly be reached near the entrance of Smith Sound, whence most important discoveries can be made. Two well-equipped vessels could, during the spring, send out at least two extended sledge-travelling parties, besides depôt parties, which could explore many hundreds of miles of the unknown region in different directions. The extended parties might each be absent 105 days from the ships, and would travel over 1,200 miles of ground. This was what M'Clintock did in 1853, and a new expedition might have two M'Clintocks in the field at least. A single extended sledge party could take sixty days' provisions and travel over 600 miles. This single sledge, by means of depôts and five auxiliary sledges, can be pushed forward to a



distance of about 400 miles from the ship. With an expedition consisting of 120 officers and men, two extended exploring parties could be despatched in each travelling season, and 1,600 miles of land would thus be thoroughly explored, much of which would be new.

The exploration of fifty miles of coast by a sledge party is worth more to science than the discovery of 500 miles by a ship. In the one case the coast is accurately laid down and its fauna, flora, geology, ethnology, and physical features are fully ascertained; in the other, a coast is seen and inaccurately marked by a dotted line on a chart, and that is all. Take for example the shores of the Parry Islands. Parry sailed along them from Wellington Channel to Byam Martin Island in 1819, without landing, and showed them on the chart by dotted lines. For the next thirty-two years that was all that was known about them. In 1851, sledge parties belonging to Captain Austin's expedition travelled along the same shores. The results were not dotted lines. They were a correctly surveyed coast; physical features properly noted and

delineated ; the collection of a valuable series of Silurian fossils ; of a *flora* which, though meagre, was of considerable scientific interest ; of a fauna ; and of numerous ethnological specimens throwing light upon the ancient migrations of man. The two methods of exploring will not bear comparison, and they represent the difference between the Spitzbergen route under the most favourable circumstances, in a ship, and the Smith Sound route under the least favourable circumstances, by sledge-travelling parties.

But there is every reason to expect that a well-commanded expedition will be able to proceed for a considerable distance up Kennedy Channel, and Robeson Strait, and so attain a position whence far more extensive discoveries may be achieved. It is true that in 1853 a wretchedly equipped little schooner, the 'Advance' (120 tons and seventeen men), was stopped by the ice near the entrance of Smith Sound ; but she was wholly unsuited for such navigation, and had not the advantage of steam power. On the other hand, Captain Inglefield, in 1852, found the sea open in Smith Sound, and was convinced that it was navigable ; in 1868

Captain Adams ascended a high cape at the entrance, and also found the sea open far to the north. Dr. Hayes also, in 1860, in another unsuitable little schooner of 133 tons, was not stopped by the ice, but by a gale of wind and a heavy sea. The vessel was unfit for the work. In 1871, Captain Hall, in the 'Polaris,' sailed up Kennedy Channel without any check or obstruction to latitude  $82^{\circ} 16'$  N., the farthest northern point that has ever been reached by a ship in any direction. If we turn to other straits leading from the head of Baffin's Bay, we shall find that analogy confirms and strengthens the personal observation of Inglefield, Hayes, Adams, and Hall. Pond's Bay leads into Eclipse Sound, and thence, by a strait, through Navy Board Inlet into Barrow's Strait; and these intricate channels were successfully navigated only last year. Lancaster Sound and Barrow's Strait are almost always open for some distance, and on two occasions vessels have sailed up them for several hundred miles, as far as Melville Island. Jones' Sound was also navigated for a considerable distance by Captain Lee, in 1848, without any check. The positions of these

Sounds, round the head of Baffin's Bay, will be seen on the little map at page 166.

There is, therefore, every reason to expect that, in an ordinarily favourable season, the waters of Smith Sound and Kennedy Channel will be as navigable as those of Lancaster Sound and Barrow's Strait. An expedition should consist of two Dundee steam-whalers. One would be stationed near the entrance of Smith Sound, so as to preclude all possibility of danger to the more advanced party, in the improbable event of their vessel being lost. The other would press forward beyond Cape Parry of Hayes, and possibly winter in  $83^{\circ}$  or  $84^{\circ}$  N., or perhaps even still nearer to the Pole. From such a position advanced travelling parties could reach the North Pole, or explore the whole of the northern coasts of Greenland or of Grinnell Land. The distance from Cape Parry to the North Pole and back is 968 miles, a distance which has frequently been exceeded by Arctic sledge parties belonging to the expeditions in search of Franklin. A sledge party, led by M'Clintock, walked 1,210 miles in 105 days; Meham went over 1,157 miles. The work of

these travelling parties would be rendered comparatively easy if the land trends far to the north. As regards the land in that direction, the crew of the 'Polaris,' in  $82^{\circ} 16' N.$ , found both the coasts of Greenland and of Grinnell land stretching away to the north as far as the eye could reach. But there are also other reasons for the conclusion that the land, either on one or other side of Robeson Strait, or on both, extends far towards the North Pole. The current flowing down the east coast of Greenland has been observed by Dr. Forchhammer to be composed, not of Polar water, but of Atlantic water. A strong current flows through the channels between the Parry Islands and down Baffin's Bay. If Greenland or Grinnell Land, it matters not which, extended no farther to the northward than the Cape Constitution of Kane, this current would also sweep round Greenland, and flow down its eastern shore. Observation has shown that this is not the case; and hence it may be inferred that it is prevented from doing so by the land extending far towards the North Pole on those meridians. Numerous geodetical, magnetic, and meteorological observa-

tions could be made. The ships could also avail themselves of recent experience obtained in dredging the sea-bottom, of which nothing whatever is known in Baffin's Bay and Smith Sound.

The above considerations offer convincing proofs that the route by Smith Sound is the best road across the threshold of the unknown region. In an unfavourable season by the Spitzbergen route nothing whatever would be done. In an unfavourable season by Smith Sound 1,600 miles of previously unknown country would be discovered and thoroughly explored, and valuable observations and collections would be made in every department of science. In a favourable season by the Spitzbergen route an ice-laden sea may be penetrated for some distance, and deep-sea soundings may be taken over a previously unvisited area, but there would be no other result whatever. In a favourable season by the Smith Sound route the North Pole would be reached ; the northern coast of Greenland and Grinnell Land would be explored ; their geology, flora, fauna, and ethnology would be investigated ; and a vast addition would be made to the sum of human knowledge.

By the Spitzbergen route there is the bare chance of doing little. By the Smith Sound route there is the certainty of doing much. It is not by poking about in pack-ice at a distance from land, but by carefully examining hundreds of miles of coast-line, that the most useful work is to be done in the unknown region. Moreover, all observations by the Spitzbergen route would be limited to a few weeks in the summer, whereas the Smith Sound expedition would obtain lengthened, valuable, and complete series.

It will be remembered that the unvisited islands to the east of Spitzbergen, and the chance of attaining a higher latitude than has yet been reached on those meridians, are points of interest which are offered by the Spitzbergen route. But they are not of sufficient importance to occupy a Government scientific expedition, and ought to be left to private enterprise. These are laurels which will rightfully belong to such men as Mr. Leigh Smith, who is so perseveringly and gallantly striving to win them.

The more complete and extensive exploration of the unknown area by Smith Sound must, on the other hand, be achieved by a Government

expedition, because thorough preparation and equipment are essential, and because, in the case of large bodies of men passing through an Arctic winter, naval discipline and naval *esprit de corps* are absolutely necessary. The enterprise, though feasible and devoid of undue risk, is one of vast proportions. It is one which, while requiring all the highest qualities of seamen to conduct successfully, and involving dangers and hardships to individuals such as it is the pride of our naval men to laugh at and overcome, is yet absolutely free from a chance of any such catastrophe as overtook Sir John Franklin and his gallant crews. By stationing a vessel at the entrance of Smith Sound all such risk for the advanced party will be avoided. There is great abundance of excellent animal food up Smith Sound. The climate is exceptionally healthy; and though the officers and men who volunteer for this arduous service will be exposed to individual dangers and privations, which will test their high qualities to the utmost, there is no more chance of a disaster to the whole expedition, and far less danger of sickness, than on any other station frequented by the



ships of our navy. No work can be conceived more important to science, more useful to our navy, and more worthy of being undertaken by our Government. 'The navy,' said Admiral Sherard Osborn in 1865, and his advice is even more urgently needed now than it was then, 'the navy needs some action to wake it up from the sloth of routine, and save it from the canker of prolonged peace. The navy of England cries not for mere war to gratify its desire for honourable employment or fame. There are other achievements as glorious as a victorious battle; and a wise ruler and a wise people will be careful to satisfy a craving which is the life-blood of a profession. Upon these grounds, as well as those of scientific results, would it be too much to ask for a fraction of the vast sum yearly sunk in naval expenditure for two small steamers and 120 officers and men?' The people of England will answer this question in the same spirit which has led to discoveries and brilliant achievements on almost every part of the earth's surface during the last four centuries.

There are only two objections that can be raised to Arctic exploration—namely, that the danger is

so great that, although it has been faced and overcome by our ancestors during three centuries, it is not justifiable to expose the seamen of the present generation to it; and that the expense could not rightly be incurred.

I will first deal with the question of danger, and will quote the evidence of one of the most distinguished medical officers who has served in the Arctic regions to prove that 'of all seas visited by men-of-war the Arctic have proved the most healthy.

'This assertion,' he continues, 'though startling in itself, will find ready credence when it is considered that the precautions necessary to guard against the evils which man encounters in these seas are well and accurately known, and when, from an examination of the tables below, the mortality will be seen to be 1·7 per cent. only.

'The North Polar expeditions which have left the shores of England under the directions of the Admiralty since the ill-fated one commanded by Sir John Franklin have, by the improvements of Arctic travel, by the superior quality and ample quantity of provisions, by the system of warming

and of ventilation, given substantial proofs of the truth of this assertion; and the evils which have hitherto been considered as inherent to these seas have, by this advance of knowledge, been dispelled, and men enter upon them with a spirit of enterprise and of love, and may do so with as little dread as those who seek a summer cruise to the shores of the Mediterranean or the Baltic. The real terrors of Arctic voyages were scurvy, and starvation. Scurvy, the scourge of the navy in days gone by, is but little known now. Instances of this disease have occurred in several of the late expeditions, but none have presented those characters which, in former times, caused scurvy to be dreaded as plague and cholera are now.

'The expedition commanded by McClure was more than three years absent before the first death from scurvy occurred. In Kane's expedition three men died in the space of two years. It will scarcely be credited that the crew of this expedition depended solely upon salt meat and a small supply of fresh vegetables; and had it not been for the resources of their winter quarters—under the 79th parallel—they must all have

succumbed to scurvy. McClintock's expedition, consisting of about the same number of souls as Kane's, and absent about the same length of time, had but one death from scurvy; and this was in great measure due to the poor fellow himself, the subject of it, who refused to take the remedies which were offered to him in abundance.

'Neither Kane's nor McClintock's were Government expeditions, and their crews had not been subjected to any medical examination to test their fitness for Arctic service.

'It is to the advanced stage of knowledge in naval hygiene; to the attention paid to the cleanliness, warmth and ventilation of the ships; to the good quality of provisions, and especially to the preservation of cheerfulness among the crews, that this immunity from scurvy is due; and so rare has it become that the naval surgeons, who possess any knowledge of this disease, derived from actual observation among the crews of royal ships, may be counted upon one's fingers.

'The starvation which caused so much suffering to the men forming Franklin's expedition, between

1819 and 1822, and which it is feared was chiefly instrumental in sweeping away the crews forming his last, can only again occur through some unforeseen and unavoidable accident, such as may happen in the temperate or torrid zone.

'The expedition which it is to be hoped will leave the shores of England in the spring of 1874, for the exploration of the North by the proposed way of Smith Sound, will find exceptionally large resources of animal life on the shores of this sound; for it has been proved by Kane, Hayes, and Hall, that walruses, seals, bears, musk oxen and reindeer, besides visitors of the feathered tribe, which flock to these parts during the summer season, are found in abundance on these shores. The route to the North Pole by Smith Sound, with the resources of its shores, and with the great advantage of having *terra firma* to fall back upon, has therefore a superiority over other routes.

'In every sea casualties will occur, but in the Arctic those which have been noted during the last quarter of a century, have been few and far between, and they have arisen chiefly from frost-

bites, from which one death alone is recorded. Of those diseases which swell the bills of mortality in England, especially of that class termed zymotic, and which include typhus, typhoid, small-pox, &c., none are known. Chest diseases are ignored among those forming these expeditions, for though deaths have occurred from consumption, the germs have been brought to and not engendered in these seas. It is a circumstance worthy of note that those who suffered from bronchial affections each winter in England, were exempted from them whilst in the Arctic.

‘The power of resisting cold is remarkable in the Arctic regions; this power of resistance was observed by Wrangell in the Jakuts, the “iron men of Siberia,” of whom he says; “I have seen them frequently in the severe cold of this country, and when the fire had been long extinguished and the light jacket had slipped off their shoulders, sleeping, quietly, completely exposed to the heavens with scarcely any clothing on, and their bodies covered with a thick coat of rime.” The precautions to be taken in these seas are well known; but the chief and the most important is

to preserve, by every possible means, cheerfulness of mind among the crew. This contented state of mind is the best guard against scurvy, and upon it is mainly dependent the efficiency of an Arctic expedition.

'The following tables of the Government searching expeditions which wintered out, between 1848 and 1854, will show the remarkably small percentage of deaths arising from all causes:—

SHIPS	Winters out	Comple-ment	Mean for Winter.	Addition of time spent on outward passage, two months for each winter.	Mean corrected
Plover . . . . .	3	× 60	= 180	+ 30	= 210
Enterprise . . . . .	4	× 70	= 280	+ 47	= 327
Investigator . . . . .	5	× 65	= 325	+ 54	= 379
Assistance . . . . .	3	× 90	= 270	+ 45	= 315
Resolute . . . . .	3	× 90	= 270	+ 45	= 315
Lady Franklin and Sophia	1	× 75	= 75	+ 12	= 87
North Star . . . . .	3	× 70	= 210	+ 35	= 245
					1,878

	No. of Deaths	No. of Men, 1,878 Deaths, 32 Percentage of Deaths, 17
In Ross's Expedition . . . . .	7	
„ Austin's do. . . . .	1	
„ Kellett's do. . . . .	6	
„ Belcher's do. . . . .	3	
„ Plover's (uncertain) . . . . .	3	
„ Penny's Expedition . . . . .	0	
„ North Star (both expeditions) . . . . .	3	
„ Collinson's . . . . .	3	
„ McClure's . . . . .	5 or 6	
Total of Deaths . . . . .	32	

'The risk by climate and disease which is therefore run in a voyage to the Arctic seas—such as a Royal Expedition necessitates—is not greater than that which a ship like the "Challenger" will incur in her voyage of discovery.'

So much for dangers arising from climate. But it has been urged that, although the climate may be healthy, the navigation is too dangerous for seamen of this generation to encounter. The answer to this is that Baffin's Bay is annually navigated by ten or a dozen whalers, and that, since the introduction of steam, no casualties have occurred; while the little 'Polaris,' a vessel wholly unfitted for such service, went up Smith Sound, in 1871, as far as 82° 16' N. and returned. Sir John Franklin's expedition consisted of two sailing ships, with auxiliary steam power of a very imperfect nature, and both in that respect, as well as in their general equipment, stores, and provisioning, they fell far short of what an Arctic expedition of the present day would have at command; but subsequent events reveal to us that this expedition succeeded in making one of the most remarkable Arctic voyages on record, and that the explorers

ness  
state  
upon  
Arctic

ment  
ween  
small

Mean  
corrected

210  
327  
379  
315  
315  
87  
245  
878

Men,  
of  
7



perished, after abandoning their ships, at a position near the entrance of the Great Fish River, where, had proper foresight been exercised, they could easily have been rescued. Subsequent experience has shown that the fatal omission which led to this catastrophe was the want of proper depôts of provisions being arranged so as to cover the escape of the crews, in the event of disaster to the ships—a measure of precaution which, since that disaster, has always been carefully provided for in all subsequent expeditions with signal success.

The conclusion to be derived from former experience is, that with the introduction of steam power in Arctic ships, and the remarkable improvements in victualling them, navigation in the polar seas has been rendered comparatively safe; while those maladies can be warded off, from which seamen suffered in ancient times. Hence, during the searches for Franklin, officers and men sought Arctic service as the most popular employment in the navy. There is no doubt that private expeditions, without naval discipline, inefficiently equipped, and inadequately provisioned, are exposed to great dangers; but so they would be in

all other parts of the world. It is for this reason that all officers, with Arctic experience, insist upon the necessity for a Government naval expedition, and for officers and men being under naval discipline and control. In this view Mr. Robeson, the American Secretary to the Navy, now fully concurs. In his recent report to the president, after examining the rescued men of the 'Polaris,' he emphatically says that 'there is little of either success or safety in any expedition which is not organised, prosecuted, and controlled under the sanctions of military discipline.'

The dangers of Arctic navigation are thoroughly understood; and those who are best acquainted with them, through long practical experience, are the best, indeed the only authorities as to their nature. Sir George Back is not the man to advocate the exposure of his professional brethren to undue risks. No one knows better what those risks are than the brave officer who battled so long with the Spitzbergen ice, who starved with Franklin on the barren lands of Arctic America, and who wintered in the moving pack. Nor are Collinson, Ommanney, Richards, M'Clintock, Sherard

Osborn, or Vesey Hamilton the men to give fool-hardy advice. Yet all are unanimous in the opinion that, with modern appliances and by working in the light of former experience, there is no undue danger in Arctic service; provided that the expedition is under naval discipline and Government control.

I owe an apology to all my readers for having dwelt so fully upon this disgraceful objection to Arctic exploration; but it has been seriously urged and it must, therefore, be presumed that, in this generation, there are persons in England who, it is supposed, would be influenced by it. To such men, if they really exist, the answer is, that even if the dangers were such as they describe, Englishmen have faced them before, and will do so again and again. These danger-mongers are willing enough that their countrymen should face far greater dangers to obtain the comforts and luxuries they require. Let them be told that the pursuit of knowledge is at least as good a motive for incurring risks as the pursuit after their luxuries, and that the words of good Sir Humphrey Gilbert have not yet come to be looked upon by his countrymen as

other than wise and true:—‘He is not worthy to live at all, who, for fear and danger of death, shunneth his country’s service or his own honour, since death is inevitable and the fame of virtue immortal.’

At all events, for very shame, let them not seek for arguments from the ‘Erebus’ and ‘Terror,’ but rather read and benefit by the following noble letter, written in 1865, by the widow of the gallant Franklin:—

‘My dear Sir Roderick,—Although I have little doubt you know from some of our mutual friends that they have written to me on the subject of the Polar Expedition, yet I cannot leave it to them alone to tell you how very deeply I sympathise with the proposed effort, and how earnestly I wish it may be realised. For the credit and honour of England, the exploration of the North Pole should not be left to any other country. . . .

‘I am sending you these lines because I do not wish you to think it possible that my interest can flag in anything connected with Arctic enterprise; and though, at first, sad memories of the past

made me feel some sickness of heart at the revival of the question, I have struggled against that weakness, and overcome it. . . . It would, indeed, be unreasonable, and much to be deplored, if the fate of my dear husband and his companions were to be made an official objection to all future Arctic exploration. *They* met with the unhappy end which too often befalls the pioneers of tentative and dangerous enterprise, but they rest alone in their awful calamity. Every succeeding expedition sailed with better ships, better equipments, better charts, better supports, and with ever-increasing knowledge; and thus it has happened that no naval service on the face of the globe exhibits, on the average, so few casualties as that in the Polar Seas. You have justly said, that "in the proposed expedition no such calamity can be dreaded, for it has no analogy to the case of Franklin."

'JANE FRANKLIN.'

The question of expense is really the only one which the Government will have to consider; and, in the first place, it must be borne in mind that

only one expedition will be necessary; the fact of the depôt vessel being stationed near the entrance of Smith Sound, within easy annual communication with England, entirely precluding the possibility of its becoming necessary, even under the most unfortunate and improbable combination of circumstances, to despatch search expeditions hereafter. This can be proved to demonstration, and must silence the grumblers who croak about one expedition leading to another and another.

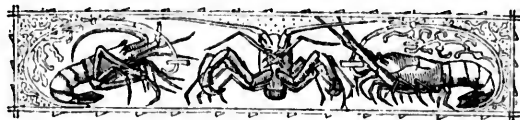
The cost of the first and only expedition, consisting of two screw steamers, with sixty men each, alone has to be considered. M'Clintock's voyage in the 'Fox' cost 8,400*l.* Parry's attempt to reach the Pole, in 1827, cost 9,900*l.* Besides the original cost of ships and outfit, the proposed Arctic expedition of 1873 may cost from 20,000*l.* to 30,000*l.* a year, for three years, but the ships, on their return, will fetch a good price. If the solution of the greatest geographical problem that remains to be solved, and the attainment of numerous important scientific results are not considered worth the expenditure of so trifling a sum—an expenditure which would be richly and

abundantly repaid—the character of the English people, as represented by their rulers, must be strangely altered. Certain it is that our forefathers would have held that such a sum, appropriated for such an end, was money well spent. There is good reason for the belief that, if the subject receives full and fair consideration, the public opinion of the country will now approve the despatch of an Arctic expedition, and heartily concur in the propriety of appropriating the necessary sum for so useful and important an object. At present, including the cost of the ‘Challenger,’ the expenditure for the scientific branch of the naval service is wretchedly inadequate. The total tonnage of the British mercantile marine in 1871–1872 was 7,142,894; and the total effective naval expenditure was 7,807,946*l.*; while the expenditure for the surveying branch was 70,456*l.* In other words—the total effective naval expenditure per ton of British merchant shipping was 1*l.* 1*s.* 11*d.*; and the proportion of expenditure on surveying and scientific investigation, per ton of British merchant shipping, was 2*d.*; while the proportion of each

1,000*l.* of total effective naval expenditure spent on surveying and exploring in the same year was only 9*l.*, or less than 1 per cent. This is deplorable, and it is a state of things which has been getting worse year by year. In the days of Sir Francis Baring, or from 1849 to 1853, the proportion of each 1,000*l.* of naval expenditure spent on surveying and exploring averaged 15*l.* 5*s.*; and it ought now to be at least as high; for, in time of peace, such service is the most useful that can be performed. Surely, then, it is not much to expect that this infinitesimal proportion should be almost imperceptibly augmented, in order that an important and valuable service may be performed.

The results to be derived from Arctic exploration will be enumerated in the following chapter.





## CHAPTER XIV.

### *RESULTS OF AN ARCTIC EXPEDITION.*

**T**HE results of scientific importance to be derived from an examination of the unknown area of 2,500,000 square miles round the North Pole are as numerous as the region to be explored is extensive. It may be shown that no such extent of unknown area, in any part of the world, ever failed to yield results of practical as well as of purely scientific value; and it may safely be urged that as the area exists, which is mathematically certain, it is impossible that its examination can fail to add largely to the sum of human knowledge. Further, it is necessary to bear in mind that the Polar area is, in many most important respects, of an altogether special character, affording exclusive

opportunities of observing the condition of the earth's surface, and physical phenomena under certain extreme and singular circumstances, which are due to the relation of this area to the position of the axis of revolution of the terrestrial spheroid, and which have to be considered, not only with reference to the present time, but to the earth's past history. It may be received as certain that discoveries will be made in all branches of science the exact nature of which cannot be anticipated.

But there are also numerous results, the attainment of which make it desirable to despatch an Arctic expedition of discovery, that can be definitively enumerated.

Foremost among them is the subject of geographical discovery. A problem of great importance and interest will be solved by completing the circuit of Greenland, ascertaining the extent and nature of its northern coast, exploring the land to the westward, and discovering the conditions of land and sea in that portion of the unknown area. A very noble and unmistakeably English work is this. To use the words of Sir Edward Sabine,

who himself took no small share in such work in former days:—'It is the greatest geographical achievement which can be attempted, and will be the crowning enterprise of those Arctic researches in which our country has hitherto had the pre-eminence.'

The science of hydrography will be advanced, and some of its chief problems connected with equatorial and polar currents will be solved, by an Arctic expedition. It is surely a matter of deep interest to discover the actual condition of this secluded ocean, which has never yet been cut by the keel of mortal ship. The hydrography of the unknown sea has a most important bearing on the general question of oceanic currents, a question which is of practical consequence to navigation. Our knowledge of the general system of currents will continue to be very incomplete without an investigation of the currents and deep sea temperatures in the unknown area.

A series of pendulum observations on and near the North Pole will be of essential service to the science of geodesy. Such observations, conducted by Sir Edward Sabine at Melville Island, on the

east coast of Greenland, and at Spitzbergen, were among the most valuable results of former Arctic expeditions. Their extension further north, and to the Pole itself, is a great desideratum. Neither the data for forming a mathematical theory of the physical condition of the earth, nor the means of testing such a theory, are complete without experimental determinations of the intensity, as well as the direction of the force of gravity. Mr. Miller, in a letter to Sir Edward Sabine, lately observed that 'the pendulum observations made by yourself and by Captain Foster would probably be amply sufficient for the determination of the form of the earth, if its surface, and that of every stratum of invariable density, were surfaces of revolution, as has been assumed. Lately, however, doubt has been thrown upon the correctness of this assumption. The importance, therefore, of the determination of the earth's ellipticity in a meridian widely removed from the spots at which pendulum observations have been previously made is greatly increased.' The North Pole is upwards of 600 miles from the nearest point at which the pendulum was swung by Sir Edward

Sabine. Thus pendulum observations made by a Polar expedition will be a very valuable contribution to our knowledge of the earth's figure. That knowledge cannot be complete as long as it rests merely on geodetic and astronomical measurements; for both these are essentially connected with the direction of local gravity, and therefore with the distribution and density of the subjacent materials. To obtain any reliable notions of these, Dr. Robinson, of the Armagh Observatory, remarks, 'We can only look to pendulum experiments.'<sup>1</sup>

<sup>1</sup> The pendulum experiments made by Sir Edward Sabine at many widely separated stations showed that the number of vibrations which a pendulum makes *per diem* is not the same in different parts of the earth. It makes about 240 more vibrations in a day at Spitzbergen than it does when near the equator, because the force of gravity is greater there. If gravity be very small indeed, the motion of the pendulum will be exceedingly sluggish. Thus, it measures the gravity at different parts of the earth. The proportion of gravity near the Pole to gravity at the Equator is as 180 to 179. Pendulum experiments give the law of change of gravity, and enable us to infer what is the ellipticity of the earth, provided the law of gravitation be true. If the ellipticity, thus found, agrees with that calculated from trigonometrical surveys, it will be a strong proof of the correctness of the law of gravitation. Both methods give

The extension of research in the phenomena of magnetism and atmospheric electricity, in the vicinity of the Poles, will necessarily be of much scientific importance. So far as the conditions of the climate and the means of an exploring expedition will permit, investigations in all branches of physics in the vicinity of the Pole, where so many of the forces of nature operate in an extreme degree—either of excess or defect—will surely be followed by the acquisition of knowledge which can only be obtained in such exceptional localities.

The study of the Aurora, which is among the most striking phenomena visible on our planet, is almost impossible in low latitudes, while the advance of spectrum analysis has given the means of determining the chemical elements involved, so that all that seems to be required is the means of applying this description of observation, and this can only be secured near the Pole. Mr. Norman Lockyer has pointed out that

a proportion of about 300 : 299. Pendulum observations also afford the means of determining the force of gravity at any place.—See *Airy's Astronomy*, p. 248.

the separation of the terrestrial lines from the truly solar ones, in the solar spectrum, as seen from the earth's surface, is another important desideratum. But inquiry into it can only be well pursued in high latitudes, where the path of the sun, at low altitudes above the horizon gives opportunities for the necessary observations, not to be secured elsewhere.

The climate of Europe depends, in no small degree, on the atmospheric conditions of the Polar area, in which the development of extremely low temperatures necessarily leads to corresponding extreme changes of pressure, and other atmospheric disturbances, the effect of which is felt far into the temperate zone. For the satisfactory appreciation of these phenomena a precise knowledge of the distribution of land and water within the Polar region is quite necessary, and any addition to our geographical knowledge of the unknown region, accompanied by suitable observations of its meteorology, cannot fail to afford improved means of understanding the meteorology of our own country, and of the earth generally.

Observations of the temperature of the sea at various depths; of temperature and pressure of the atmosphere; and of prevailing winds, with reference to currents, in very high latitudes, will, therefore, form valuable contributions to meteorological science. It may be added that, although all previous observations for temperature at great depths are of doubtful value, owing to the imperfections of the instruments, this defect has now been provided against. The present state of meteorology requires a more thorough investigation of the motions of the earth's atmosphere than has yet been undertaken; and for this important object the less frequented parts of the earth's surface should be studied as well as the most frequented. The hygrometric quality of the air is one that it is most desirable to note by long series of observations in Polar latitudes, as an aid in determining the movements of air, similar to that which temperature affords in tracing the currents of the ocean. Meteorological phenomena never yet seen by mortal eye will be observed by the bold explorers who reach the Pole. They will see the sun revolving with a



uniform altitude from the day it comes north of the Equator in March until it returns in September, its altitude being equal to its declination.

The Arctic Committee of the Geological Society have reported that a more complete investigation of the geology of the Arctic regions is extremely desirable, both for its scientific importance and the value of its practical results. The existence of a true palæozoic coal formation has been determined, but we require to know its extent and composition. A long list of minerals, many of them extremely rare and valuable, have been found in extreme northern latitudes, and much attention should be paid to their further distribution. Masses of meteoric iron have been recently discovered by the Swedish expedition, extending for a distance of no less than 200 miles; these require further study, and their position determined.

The existence of Carboniferous, Jurassic, and Miocene rocks is known, but much is needed to be done to obtain complete collections of their organic remains. One of the most interesting facts of

late years acquired to geological science has been that of a luxuriant and highly organised vegetation of Miocene age on the east coast of Greenland, no less than 200 species having been established. Equally important additions have been successively made by the supply of materials for the more certain determination of the large number of species that before could be only provisionally recognised. It is of great importance that determinations based on fragments of leaves should be confirmed by the acquisition of more perfect foliage, as well as of seeds and fruits; such materials would be of great value in illustrating a flora which is in itself of much interest, but this interest is vastly increased when one realises the important inquiries on which such knowledge would throw light. These inquiries are :—

1. The geographical distribution of the Miocene flora, as indicated by the agreements and differences between the Miocene plants of Arctic regions and of Central and Southern Europe.
2. The relation of the Miocene flora to previous and subsequent vegetations, and its bearings

on the present geographical distribution of plants on the globe.

3. The evidence derived from these plants as to the physical conditions of the globe in past geological epochs.

It is certain that additional localities for fossil plants will be discovered, and of necessity additional species be brought to light ; for, in the past, such remains have been found as far as explorers have penetrated.

From the important part extreme cold has of late years been found to have played in the last geological period, it would be of much value to have exact determination of the effect produced on the rocks by the intense cold of the northern regions, and to determine the extent, height, and range of the glaciers, and their effects on the surface of the country, and on the different classes of rocks. Again, it would be interesting to determine the extent of the river floods, and the depth of the channels they have excavated in the Arctic regions.

Another important and interesting result of the proposed Arctic expedition would be the investi-

gation of the Mollusca, not only of marine, but also of land and fresh-water kinds. Of late years that enterprising and scientific nation, Sweden, has done something to increase our scanty knowledge of the Arctic marine shells; but their resources were limited, and not to be compared with those of our own nation. In a geological as well as a zoological point of view, a proper investigation of Arctic Mollusca would be especially valuable.

The palæontological basis of the glacial epoch consists mainly in the identity of certain species which inhabit the Polar Seas, and are fossil in Great Britain and elsewhere. But such species may owe their present habitat and position to other than climatal causes, viz. to the action of marine currents. It is quite a mistake to assume that Arctic species are few in number. We know very little about them, because the exploration of the circumpolar seas by means of the dredge is so difficult. But the researches of the Scandinavian zoologists show that the Arctic marine invertebrate fauna is extremely varied and numerous. All fossils should be diligently collected, and their

positions accurately noted. The former condition and climate of the Arctic regions may be thus ascertained, and a new chapter opened in the history of our globe. The mineralogy of the Greenland continent is also important, and the discovery of new veins of cryolite and other valuable minerals is not improbable.

The botanical results of a Polar expedition will be of equal importance. The vegetation of the Arctic regions, in the opinion of Dr. Hooker, throws great light upon the geographical distribution of plants on the surface of the globe. On the return of Sir Edward Belcher's expedition from those regions, a series of rocks collected in the neighbourhood of Disco, by his former fellow-voyager, Dr. Lyall, were placed in Dr. Hooker's hands, containing an accumulation of fossil leaves of plants totally different from any now growing in that latitude. These fossils he forwarded to Professor O. Heer, of Zürich, for investigation who had brought forward the most convincing proofs that that latitude was once inhabited by extensive forests, presenting fifty or sixty different species of arborescent trees, most of them with

deciduous leaves, some 3 or 4 inches in diameter—the elm, pine, oak, maple, plane, &c. ; and, what was more remarkable still, evidences of apparently evergreen trees, showing that these regions must have had perennial light. It seemed extremely probable that the vegetation which belonged to the Miocene period extended over a large portion of the Northern Arctic region. It would be of great interest to ascertain whether such vegetation extended even to the Pole ; and there is nothing that would give greater assistance in solving this problem than the proposed expedition along Smith Sound. Turning to the existing flora of Greenland, Dr. Hooker has pointed out that, though one of the most poverty-stricken on the globe, it is possessed of unusual interest. It consists of some 300 kinds of flowering plants (besides a very large number of mosses, algæ, lichens, &c.), and presents the following peculiarities :—1. The flowering plants are almost without exception natives of the Scandinavian peninsula. 2. There is in the Greenland flora scarcely any admixture of American types, which nevertheless are found on the opposite coast of

Labrador and the Parry Islands. 3. A considerable proportion of the common Greenland plants are nowhere found in Labrador and the Parry Islands, nor, indeed, elsewhere in the New World. 4. The parts of Greenland south of the Arctic Circle, though warmer than those north of it, and presenting a coast of 400 miles long, contains scarcely any plants not found to the north of that circle. 5. A considerable number of Scandinavian plants which are not natives of Greenland are nevertheless natives of Labrador and the Parry Islands. 6. Certain Greenland and Scandinavian plants which are nowhere found in the Polar plains, Labrador, or Canada, re-appear at considerable elevations on the White and the Alleghany and other mountains of the United States. No other flora known to naturalists presents such a remarkable combination of peculiar features as this, and the only solution hitherto offered is not yet fully accepted. It is that the Scandinavian flora (which Dr. Hooker has shown evidence of being one of the oldest on the globe) die, during the warm period preceding the glacial—a period warmer than the present—extend in force over the Polar

regions, including Greenland, the Polar American Islands, and, probably, much now submerged land in places connecting or lying between Greenland and Scandinavia, at which time Greenland no doubt presented a much richer Scandinavian flora than it now does. On the accession of the glacial period, this flora would be driven slowly southwards, down to the extremity of the Greenland peninsula in its longitude, and down to the latitude of the Alleghanies and White Mountains in their longitudes. The effect in Greenland would be to leave there only the more Arctic forms of vegetation, unchanged in habits or features; the rest being, as it were, driven into the sea. But the effect on the American continent would be to bring the Scandinavian flora into competition with an American flora that pre-occupied the land into which it was driven. On the decline of the glacial epoch, Greenland, being a peninsula, could be re-peopled with plants only by the northward migration of the purely Scandinavian species that had been previously driven into its southern extremity; and the result would be a uniform Scandinavian flora throughout its length, and this an Arctic one,



from north to south. But in America a very different state of things would supervene: the Scandinavian plants would not only migrate north, but ascend the Alleghanies, White Mountains, &c.; and the result would be that, on the one hand, many Scandinavian plants which had been driven out of Greenland, but were preserved in the United States, would re-appear on the Parry Islands and Labrador, accompanied with sundry American mountain types; and, on the other, that a few Greenland-Scandinavian types, which had been lost in the struggle with the American types during their northward migration, and which hence do not re-appear in Labrador and the Parry Islands, might well be preserved in the Alleghanies and White Mountains. And, lastly, that a number of Scandinavian plants, which had changed their form or habit during the migration in America in conflict with the American types, would appear in the Parry Islands as American varieties or representative species of Scandinavian plants. Whether or no this be a true hypothesis, it embraces all the facts; and botanists look anxiously to further explorations in the northern

parts of Greenland for more light on the subject, and especially for evidence of rising or sinking of the land in Smith Sound and the countries north and east of it, and for evidence of ancient connection between Greenland and Scandinavia; for observations on the temperature, direction, and depth of transporting currents in these seas, and on the habits of its ruminant migrating animals that may have influenced the distribution of the vegetation by transporting the seeds. Such facts as those of the existence of ancient forests in what are now Arctic regions, and of the migration of existing floræ over lands now bound fast in perpetual ice, appear to some naturalists to call for vaster changes than can be brought about by a redistribution of the geographical limits of land and sea, and to afford evidence of changes in the direction of the earth's axis to the plane of its orbit, and perhaps of variations in the ellipticity of the orbit itself.<sup>1</sup>

<sup>1</sup> See Dr. Hooker's paper, 'Outlines of the Distribution of Arctic Plants,' in the *Transactions of the Linnean Society*, vol. xxiii. p. 251, for a more detailed account of the Arctic plants, their affinities and distribution.

The specific results in zoology which may be expected from an Arctic expedition are numerous and interesting. It is known that the Arctic ocean teems with life, and that of the more minute organised beings the multitude of kinds is prodigious : these play a most important part, not only in the economy of organic nature, but in the formation of sedimentary deposits, which in future geological periods will become incorporated with these rock formations, whose structure has only lately been explained by the joint labours of zoologists and geologists.

The kinds of these animals, the relations they bear to one another, and to the larger animals (such as whales, seals, &c., towards whose food they so largely contribute), the conditions under which they live, the depths they inhabit, their changes of form, &c., at different seasons of the year, and at different stages of their lives ; and, lastly, their distribution according to geographical areas, warm and cold currents, &c., are all subjects of which very little is known.

With regard to the larger animals—the fish, *mollusca*, *echinodermata*, corals, sponges, &c., of

the Arctic zones, those of Greenland alone have been well explored. A knowledge of their habits and habitats is most desiderated, as are good specimens for our museums. More important still would be anatomical and physiological experiments, and observations on those animals under their natural conditions. It is also probable that new species may be found in the unknown north. Here may be the last hiding-place of animals like that curious manatee (*Rhytina*) which was last seen by Steller, in 1741, off Behring's Island,<sup>1</sup> and which is conjectured by Professor Owen to have been separated from its natural habitat in the Indian Ocean, at some remote period, by the rising of the Asiatic continent. Seas which support whales and seals must be tenanted by myriads of fish and of those minute organisms which are disclosed by the dredging machine, while the presence of walrus tells us of submarine forests of sea-weed.

Professor Newton of Cambridge has drawn attention to the interesting questions relating to the migrations of birds, which will be solved by an examination of the unknown area. He says:—

<sup>1</sup> See p. 232.

'The shores of the British Islands, and of many other countries in the northern hemisphere, are annually, for a longer or shorter period, frequented by a countless multitude of birds, which, there is every reason to believe, resort in summer to very high northern latitudes, for purposes the most important, and, since they continue the practice year after year, they must find the migration conducive to their advantage. There must be some water which is not always frozen; secondly, there must be some land on which they may set their feet; and thirdly, there must be plenty of food, supplied either by the water or by the land, or by both, for their nourishment, and that of their progeny.

'It may be worth while to give a short account and to sketch the movements of one class of birds—the Knots—*Tringa canutus* of ornithologists. The knot is something halfway between a snipe and a plover. Examples of it are commonly to be seen in the cage at the southern end of the Fish House in the Zoological Gardens, and may be seen there at the present time. Like many other kinds of birds belonging to the same

group, the colour of its plumage varies most wonderfully according to the season of the year. In summer it is of a bright brick-red ; in winter it is of a sober ashy-grey. Kept in confinement, it seldom assumes its most brilliant tints, but some approach to them is generally made. Now the knot comes to this country in vast flocks in spring, and, after remaining on our coasts for about a fortnight, can be traced proceeding gradually northwards till it takes its departure. People who have been in Iceland and Greenland have duly noted its appearance in those countries ; but in neither of them is it known to tarry longer than with us, the summer it would there have to endure is not to its liking ; and as we know that it takes no other direction, it must move further north. We then lose sight of it for some weeks. The older naturalists used to imagine it had been found breeding in all manner of countries, but the naturalists of the present day agree in believing that we know nothing of its nidification. Towards the end of summer back it comes to us in still larger flocks than before, and both old birds and young haunt our coasts till November ; if the

season be a very open one, some may stay later ; but our winter, as a rule, is too much for it, and away it goes southwards, and very far southwards too, till the following spring. What has been said of the United Kingdom is equally true of it on the eastern shores of the United States. There it appears in the same abundance and at the same seasons as with us, and its movements seem to be regulated by the same causes.

' Hence we may fairly infer that the lands visited by the knot in the middle of summer are less sterile than Iceland or Greenland, or it would hardly pass over those countries, which are known to be the breeding-places for swarms of water-birds, to resort to regions worse off as regards supply of food. But the supply of food must depend chiefly on the climate. The inference necessarily is that, beyond the northern tracts already explored, there is a region which enjoys in summer a climate more genial than they possess. It would be easy to summon more instances from the same group of birds, tending to show that beyond a zone where a rigorous summer reigns there may be a region endued with a

comparatively favourable climate. If so, surely the conditions which produce such a climate are worth investigating.'

The knowledge already acquired of the Arctic regions leads to the conclusion that the discovery of the unknown portion of the Greenland coasts will yield very important results in the science of anthropology. Although barely one-half of the Arctic regions has been explored, yet abundant traces of former inhabitants are found throughout their most desert wastes, where now there is absolute solitude. These wilds have not been inhabited for centuries, yet they are covered with traces of wanderers, or of sojourners, of a bygone age. Here and there, in Greenland, in Boothia, on the shores of America, where existence is possible, the descendants of former wanderers are still to be found. The migrations of these people, the scanty notices of their origin and movements that are scattered through history, and the requirements of their existence, are all so many clues which, when carefully gathered together, throw light upon a most interesting subject. The migrations of man within the Arctic



zone give rise to questions which are closely connected with the geography of the undiscovered portions of the Arctic regions.

The extreme points which exploration has yet reached on the shores of Greenland are in about  $82^{\circ}$  on the west and in  $76^{\circ}$  on the eastern side ; and these two points are about 600 miles apart. As there have been inhabitants at both these points, and they are separated by an uninhabitable interval from the settlements further south, it may be inferred that the unknown interval further north is or has been inhabited. On the western side of Greenland it was discovered, in 1818, that a small tribe inhabited the rugged coast, between  $76^{\circ}$  and  $79^{\circ}$  N. ; their range being bounded on the south by the glaciers of Melville Bay, which bar all progress in that direction, and on the north by the Humboldt Glacier, while the *Sernik-sook*, or great glacier of the interior, confines them to the sea-coast. These 'Arctic Highlanders' number about 140 souls, and their existence depends on open pools and lanes of water throughout the winter, which attract animal life. Hence, it is certain that where such con-

ditions exist man may be found. The question whether the unexplored coast of Greenland is inhabited, therefore, depends upon the existence of currents and other conditions such as prevail in the northern part of Baffin's Bay. But this question is not even now left entirely to conjecture. It is true that the 'Arctic Highlanders' told Dr. Kane that they knew of no inhabitants beyond the Humboldt Glacier, and this is the farthest point which was indicated by Kalahierua (the native lad who was on board the 'Assistance') on his wonderfully accurate chart. But neither did the Esquimaux of Upernavik know anything of natives north of Melville Bay until the first voyage of Sir John Ross. Yet now we know that there either are or have been inhabitants north of the Humboldt Glacier, on the extreme verge of the unknown region; for Morton (Dr. Kane's steward) found the runner of a sledge made of bone lying on the beach on the northern side of it. There is a tradition, too, among the 'Arctic Highlanders' that there are herds of musk oxen far to the north on an island in an iceless sea. Traces of these were found by Captain Hall's expedition, in 1871-72,

as far north as  $81^{\circ} 30'$  N. On the eastern side of Greenland there are similar indications. In 1823 Captain Clavering found twelve natives at Cape Borlase Warren, in  $79^{\circ}$  N. ; but when Captain Koldewey wintered in the same neighbourhood in 1869 none were to be found, though there were abundant traces of them, and ample means of subsistence. As the Melville Bay glaciers form an impassable barrier, preventing the 'Arctic Highlanders' from wandering southwards on the west side, so the ice-bound coast on the east side, between Scoresby's discoveries and the Danebrog Isles, would prevent the people seen by Clavering from taking a southerly course. The alternative is that, at the time of Koldewey's visit, they must have gone north.

These considerations lead to the conclusion that there are, or have been, inhabitants in the unexplored region to the north of the known parts of Greenland. If this be the case, the study of all the characteristics of a people who have lived for generations in a state of complete isolation would be an investigation of the highest scientific interest.

Light may not improbably be thrown upon the mysterious wanderings of these northern tribes, traces of which are found in every bay and on every cape in the cheerless Parry group; and these wanderings may be found to be the most distant waves of storms raised in far-off centres, and among other races. Many circumstances connected with the still unknown northern tribes may tend to elucidate such inquiries. Thus, if they use the *igloo*, they may be supposed to be kindred of the Greenlanders; snow huts will point to some devious wanderings from Boothian or American shores; while stone *yourts* would indicate a march from the coast of Siberia, across a wholly unknown region. The method of constructing sledges would be another indication of origin, as would also be the weapons, clothes, and utensils. The study of the language of a long isolated tribe will also tend to elucidate questions of considerable interest; and its points of coincidence and divergence, when compared with Greenland, Labrador, Boothian, and Siberian dialects, will lead to discoveries which, probably, could not otherwise be made. Dr. Hooker has

pointed out that the problem connected with the Arctic flora can probably be solved only by a study of the physical conditions of much higher latitudes than have hitherto been explored. In like manner, the unsolved puzzles connected with the wanderings of man within the Arctic zone may depend for their explanation upon the clues to be found in the conditions of a tribe or tribes in the far north.

These are speculations which the results gained by Polar discovery would probably, but not certainly, show to be well founded. But there are other investigations which would undoubtedly yield valuable materials for the student of man. Such would be carefully prepared notes on the skulls, the features, the stature, the dimensions of limbs, the intellectual and moral state of individuals belonging to a hitherto isolated and unknown tribe; also on their religious ideas, on their superstitions, laws, language, songs, and traditions; on their weapons and methods of hunting; and on their skill in delineating the topography of the region within the range of their wanderings.

The condition of an isolated tribe, deprived of

the use of wood or metals, and dependent entirely upon bone and stone for the construction of all implements and utensils, is also a subject of study with reference to the condition of mankind in the Stone age of the world ; and a careful comparison of the former, as reported by explorers, with the latter, as deduced from the contents of tumuli and caves, will probably be of great importance in the advancement of the science of man.

But the unknown results of exploration must also have their due weight. Judging from analogy we may be sure that many of the discoveries of the Polar explorers will be unforeseen and unexpected. The learned President of the American Geographical Society, in June 1871, well said that we do not know and cannot estimate, in anticipation, the consequences that will result from a more accurate knowledge of our globe. 'Columbus,' he added, 'found very few who would sympathise with him, or who perceived the utility of the effort on his part to go out into the unknown waste of waters beyond the straits of Gibraltar, in search of a new country. Who can, at this time, estimate the advantages which have followed


upon that adventure! If now it should be possible to reach the Pole, and to make accurate observations at that point, from the relation which the earth bears to the sun and to the whole stellar universe, the most useful results are very likely to follow, in a more thorough knowledge of our own globe.'

An expedition for North Polar discovery by way of Smith Sound will yield most valuable scientific fruits, will involve no undue risks, and will entail an expenditure which is utterly insignificant when compared with the value of its results. For these reasons it deserves such cordial support from the people of this country as will induce the Government to undertake it. When it is remembered how beneficial are the indirect advantages invariably derived from voyages of discovery, and how important it is that naval officers, who are breaking their hearts from the impossibility of getting employment, should have some additional chances opened to them, an interest will be felt in these voyages even by men whose education does not enable them to understand their scientific value. The same enterprise,

courage, endurance, and presence of mind, are required to conduct an Arctic expedition as to face an enemy in the field; though in the former case these qualities are merely exercised in advancing civilisation, extending knowledge, and exciting friendly sympathy and interest throughout the world. For a time we have done with wars. Let us hope that we have done with arbitrations. Now, then, is the time for old England to take her place once more in the van of Arctic discovery.









## APPENDIX.

---

### PROCEEDINGS WITH REFERENCE TO THE DESPATCH OF A GOVERNMENT ARCTIC EXPEDITION.

**I**N 1872 the Council of the Royal Geographical Society appointed an Arctic Committee to consider the best route for an expedition, and the results to be derived from it; and on April 29 the President and Council adopted the unanimous Report of the Committee. Its members were Admiral Sir George Back, Admiral Collinson, C.B., Admiral Ommanney, C.B., Admiral Sir Leopold McClintock, Admiral Richards, C.B., Admiral Sherard Osborn, C.B., A. G. Findlay Esq., and Clements R. Markham, Esq., C.B. Other scientific Societies were then addressed upon the subject, including the Royal, Geological, Linnaean, and Scottish Meteorological Societies, the Anthropological Institute, and Meteorological Office. The replies were so encouraging that it

was resolved to bring the matter before the consideration of Her Majesty's Government and it was arranged that a deputation should be received by two of the Ministers.

Accordingly the Chancellor of the Exchequer and the First Lord of the Admiralty received the Arctic Deputation on Monday, December 16, 1872. The deputation consisted of Sir Henry Rawlinson, K.C.B. (President of the Royal Geographical Society), Sir Henry Holland, Bart. (President of the Royal Institution), Dr. Carpenter (President of the British Association), Dr. J. D. Hooker, C.B. (Vice-President of the Royal and Linnæan Societies), Mr. R. H. Major; and the following officers who have served in the Arctic regions: Admiral Sir George Back (Chairman of the Arctic Committee); Admiral Collinson, C.B.; Admiral Ommanney, C.B.; Captain Sherard Osborn, R.N., C.B.; and Mr. Clements R. Markham, C.B.

Admiral Sir Alexander Milne, G.C.B. (First Sea Lord of the Admiralty), Admiral Richards, C.B. (Hydrographer to the Admiralty), and Captain Tryon, R.N., C.B. (Private Secretary to the First Lord), were also present.

*Sir Henry Rawlinson* read the following letter addressed to Mr. Lowe and Mr. Goschen, and presented each Minister with a copy, together with the enclosures:—

‘ 1 Savile Row, W., Dec. 16, 1872.

‘ On behalf of the Royal Geographical Society, I have the honour respectfully to request that you will bring to the notice of Her Majesty's Government the reasons

which make it desirable to despatch, next year, a naval expedition with the object of exploring the unknown region around the North Pole.

‘I hereby submit the opinion of a Committee of Arctic officers appointed this year by our Council to consider the subject of an Arctic Expedition, as well as the views expressed by the Royal Society, the Geological Society, the Linnæan Society, the Scottish Meteorological Society, the Meteorological Department, and the Anthropological Institute; including the valuable remarks of Dr. J. D. Hooker, C.B., F.R.S., and of Dr. Carpenter, F.R.S., the President of the British Association.

‘The collective evidence of these seamen and men of science will, I trust, leave no doubt with regard to the value and importance of the results which a well-appointed expedition must yield, in exploring nearly two million square miles of unknown ground within the 80th parallel of north latitude. Such an expedition ought to lead to the solution of the numerous important scientific questions in physical geography, geology, natural history, terrestrial magnetism, anthropology, and meteorology, which are referred to in the accompanying letters from the above-named scientific Societies. This Society, after a careful consideration of the subject, is convinced that its geographical results would be of great value.

‘In 1865 our late President, Sir Roderick Murchison, took steps to bring the subject of Arctic exploration before Her Majesty's Government; but his application

was put on one side, and a decision was postponed until the question of the most advisable route could be decided by the expeditions then about to be despatched by the Swedish and German Governments by way of Spitzbergen. Seven years of unsuccessful labour in that direction have led to the collection of further proofs, by the leaders of both the Swedish and German expeditions, that the experience of all previous navigators was not at fault as to the impracticability of penetrating the ice in that direction. Arctic authorities are now, therefore, unanimous in the opinion that the route by Baffin's Bay and Smith Sound promises the largest amount of valuable scientific results combined with the best assurance of safety. The American expedition, commanded by Captain Hall, has gone in an entirely different direction up Jones Sound,<sup>1</sup> and must return in 1873. It consists only of one small vessel, and the results that can be obtained by it must necessarily be limited.

'Apart from the purely scientific point of view, the various explorations of the Arctic regions, by British navigators, have, since 1818, redounded to the national honour and repute, and have, in no small degree, contributed to keep alive, through a long period of peace, that spirit of courage, enterprise, and self-denial which is so essential to the character of the seamen of a great maritime nation.

'Neither I nor those who are acting with me would submit this proposal if its adoption involved any undue

<sup>1</sup> See page 197.

risk of life, such as existed in former days. The experience acquired between 1850 and 1872, during which period expeditions commanded by British, American, Swedish, and German officers, have safely, and at many points, gone to and fro within the Arctic circle, has proved that, with the help of steam and other modern appliances, and of the knowledge gained concerning the proper organisation of travelling parties, Arctic exploration, under judicious leadership, is not unduly dangerous.

‘Universal interest continues to be felt in the examination of the unknown north Polar region. Every first-class power of Europe and America, except England, has sent forth expeditions for Arctic discovery during the last twelve years. These attempts have been watched with the deepest interest, and not without some feeling of shame, by the press and the people of Great Britain; and there is now a very general feeling in this country, that the time has come for us again to assert our old pre-eminence in the field of Arctic discovery.

‘I have the honour to be, your obedient servant,

‘H. C. RAWLINSON, *President.*’

After reading the letter, Sir Henry urged that no scientific expedition had been despatched to the Arctic regions since 1845, and that the time had surely come for England to resume her old place in the van of Arctic discovery. He explained the geographical results to be derived from the labours of an Arctic expedition; and pointed out on a map the discoveries to be made.

He then reverted to the admirable nature of the school for naval officers which service in the Arctic regions supplies, and appealed to Sir Alexander Milne with regard to the high character borne by Arctic officers in the navy. In conclusion, he said that great care and attention had been bestowed upon the subject by the Council of the Royal Geographical Society, and he begged that Her Majesty's Government would not come to a hasty decision, but would maturely consider the question in all its bearings.

*Mr. Goschen* enquired upon what scale it was suggested that the proposed Arctic expedition should be equipped?

*Sir Henry Rawlinson* said that two vessels, such as those used in the whaling trade, would suffice, but referred to Captain Sherard Osborn for details.

*Captain Sherard Osborn* said that two whalers might be bought or chartered at Dundee, which would be admirably adapted for the purpose. They are of oak, planked with elm, with a doubling of Australian or African oak from stem to stern, and specially strengthened with cross beams for ice navigation; and are fitted with auxiliary lifting screws. They should each have a crew of sixty men, and be provisioned for three years.

*Mr. Goschen*.—Would such vessels be more suitable than any ships now belonging to Government?

*Captain Sherard Osborn*.—Yes.

*Mr. Goschen*.—Then the navy would only have to contribute two crews of 120 officers and men?

*Captain Sherard Osborn.*—Yes; and the vessels must receive some additional fittings in one of Her Majesty's dockyards. Pemmanic must also be prepared; but the vessels can easily be ready to sail by May 1 next. One vessel would press forward up Smith Sound to explore, while her consort would remain within easy reach of communication with Baffin's Bay.

*Mr. Goschen.*—Will it be necessary to send out a vessel every year to communicate with the expedition?

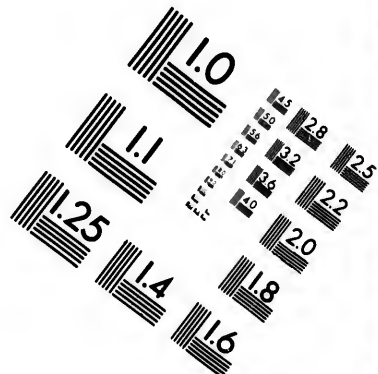
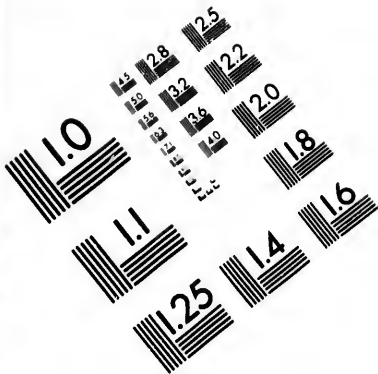
*Captain Sherard Osborn.*—That will be a matter for the Admiralty to decide; but there is no difficulty in such a course. While the expedition of 1852-55 was away, a vessel was sent to communicate with it every summer, and to return—a service which was performed without difficulty.

*Mr. Lowe* asked for an outline of the route that it was proposed should be adopted.


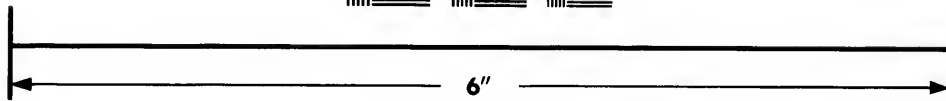

*Captain Sherard Osborn.*—The two vessels will proceed up Smith Sound, at the head of Baffin's Bay. One will be established within easy reach of the most northern Danish settlement, at Upernavik. The other will push to the northward, but keeping well hold of her base. She will send out travelling parties to the North Pole, and to explore all the northern side of Greenland; and, in case of accident, her crew can fall back on the consort. Both vessels will be engaged in obtaining valuable scientific information and collections within the unknown area.

*Mr. Goschen.*—How long will the expedition be absent?





**IMAGE EVALUATION  
TEST TARGET (MT-3)**



**Photographic  
Sciences  
Corporation**

23 WEST MAIN STREET  
WEBSTER, N.Y. 14580  
(716) 872-4503

15  
12  
18  
25  
22  
20  
18

15  
12  
18  
25  
22  
20  
18

*Captain Sherard Osborn.*—Three summers and two winters.

*Mr. Goschen.*—Is there unanimity of opinion among Arctic authorities regarding the route that should be adopted ?

*Sir Henry Rawlinson.*—Yes.

*Mr. Goschen.*—Was there any difficulty in arriving at this unanimity ?

*Sir Henry Rawlinson.*—All the experience acquired since 1865, by the Swedish and German expeditions, has confirmed the correctness of the opinion held by Arctic authorities, that the route by Smith Sound will yield the most important results, and is the safest. The Arctic Committee consisted of Sir George Back, Sir Leopold McClintock, Admiral Collinson, Admiral Ommanney, Admiral Richards, Captain Sherard Osborn, Mr. Clements Markham, and Mr. Findlay, and their opinion is unanimous in favour of the route by Smith Sound.

*Sir George Back.*—Polar exploration should now be renewed by this country, and we should no longer look on while foreign expeditions are allowed to monopolise this noble and peculiarly English work. Our former expeditions did some substantial service to science ; and there can be no doubt that equally important results remain to be obtained by future efforts. The present time is most favourable, for the Arctic Expedition will co-operate with, and be supplemental to the 'Challenger.' Sir George pronounced Smith Sound to be the best

route, as offering the greatest advantages both as regards the results to be obtained and the safety of the explorers. As one who had served in Arctic expeditions by sea and land, Sir George said that he would be the last to advise the despatch of an expedition if it would be exposed to undue risk ; but he knew that this was not the case, because the crews of vessels in Smith Sound, even if the ships were lost, could always reach the Danish settlement of Upernavik in safety. If the remark in the 'Times' (in answer to those who asked what good could be derived from the work of the 'Challenger,') that no man could measure the value of such work, was applicable, Sir George urged that the same reply was equally applicable to the proposed Arctic expedition.

*Mr. Lowe.*—Do the papers now submitted state the results to be derived from Arctic exploration ?

*Sir Henry Rawlinson.*—Yes.

*Dr. Carpenter* said that an Arctic expedition, by exploring the unknown area, would supplement the work of the 'Challenger,' and that investigations with reference to marine zoology and Arctic currents would be of great value.

*Mr. Lowe* asked what scientific results were to be obtained to the north of Upernavik.

*Captain Sherard Osborn* replied that the discovery of a vast unknown region must necessarily bring to light a number of important facts in every branch of science which could not possibly be foreseen. But there were also many investigations which, it was certain, would

well repay the expense of an expedition. These would be found enumerated in the documents that had been submitted, namely the Report of the Arctic Committee, the important speeches of Dr. Carpenter and Dr. Hooker, and the letters from the Geological Society, the Linnæan Society, the Scottish Meteorological Society, and the Anthropological Institute.

*Mr. Lowe.*—Then I shall find the gist of the matter in the papers that have now been furnished to me?

*Sir Henry Rawlinson.*—Yes. They contain detailed reports on the subject.

*Dr. Hooker* said that most interesting botanical results were to be looked for in very high latitudes, and that the vegetation of the northern part of Greenland was most important in a scientific point of view. The investigation of the fossil flora had already yielded most valuable results. Proofs had been obtained that the same trees which now grow in Central Europe and Asia once flourished as far north as  $75^{\circ}$ ; and it was extremely important to discover whether this vegetation had ever extended to the Pole. Dr. Hooker then referred to the great advantage of such an expedition to the naval service, and to the immense effect such enterprises, undertaken by England, had in foreign countries. As regards the training to be obtained by Arctic service, he had known three generations of Arctic officers, and it was only necessary to mention their names to establish the fact of their eminence. In 1855, out of eight men selected by the Institute of France for the distinction of member-

ship, no less than five were English naval officers. A better and a higher school for naval men than service in the Arctic regions does not exist.

*Sir Henry Holland*, as President of the Royal Institution, said that it was impossible to enter the unknown region round the Pole without finding many objects worthy of scientific investigation.

*Mr. Lowe*.—Well, gentlemen, what you have told us possesses great interest. We will take the course of proceeding which you have suggested to us, and will carefully read over the papers, and endeavour to form the best opinion we can on the whole case. I can assure you that the subject shall receive careful and mature consideration.

The Deputation then retired.

The interview was extremely satisfactory, and for some time there was every prospect of the desired resolution being taken. But other counsels unfortunately prevailed at the last moment; and the following reply, without date, was received by the President of the Royal Geographical Society on January 1, 1873.

‘ 11 Downing Street.

‘ Dear Henry Rawlinson,—Mr. Goschen and I have carefully considered the documents which you have laid before us with regard to the proposed Arctic expedition.

‘ We do not find in them anything which shows that there is any pressing reason why the expedition should be sent this year.

‘We give no opinion as to the expediency of such an expedition at a future time; but we are clearly of opinion that it would not be right to send out a second scientific expedition precisely at the moment when the public revenue has to bear the main burden of the expenses of the operations entrusted to the “Challenger.”

‘I believe it has been erroneously stated that the “Challenger” expedition involves very little expense. That is not so: the cost has already been considerable, and nothing has been spared to ensure success. There will further be an additional annual outlay for three years.

‘Under these circumstances, we regret that we cannot recommend the sending an exploring party to the Arctic Ocean as a Government enterprise this year.

‘Believe me,

‘Yours very truly,

(Signed) ‘ROBERT LOWE.

‘Sir Henry C. Rawlinson, K.C.B.’

To this letter the following acknowledgment was sent:—

‘Royal Geographical Society,

‘1 Savile Row, Burlington Gardens.

‘January 13, 1873.

‘Dear Mr. Lowe,—I have this day, at the first meeting of the Council of the Royal Geographical Society since the Christmas recess, laid before them your letter of the 31st. ult., communicating the decision of Mr. Goschen and yourself that the documents sub-

mitted to you by our deputation of December 16th do not show any pressing reason for sending out an Arctic expedition this year.

‘The Council are glad to see that you do not express an opinion as to the expediency of sending such an expedition at a future time. This does not, of course, involve any promise upon your part to reconsider our application; but it, nevertheless, emboldens us to hope that the additional arguments in favour of Arctic exploration, with which we expect to be soon fortified, may prevail on Mr. Goschen and yourself to sanction, later in the year, the preparation of an expedition which may leave England for Smith Sound in the Spring of 1874, and thus furnish a fitting and much needed complement to the scientific voyage of the “Challenger.”

‘I remain,

‘Yours most faithfully,

(Signed) ‘H. C. RAWLINSON,

‘*President, R.G.S.*

‘Right Hon. Robert Lowe, M.P.,

‘Chancellor of the Exchequer.’

The announcement of the Chancellor of the Exchequer's postponement of the Arctic expedition is so worded as to justify a confident hope that better counsels will prevail in time for the equipment of a well formed expedition during the spring of 1874. Regret is expressed, by Mr. Lowe, at the inability of the Government to despatch an expedition in 1873, and the refusal is based solely on expense. That expense was



caused, it is said, by the fitting out of the 'Challenger,' an expense which will not be incurred in 1874, so that the sole reason for not sending out an Arctic expedition will cease with the year 1873. This is very satisfactory. We now have, for the first time, a reply from the Government which cannot be called unfavourable, at least as regards future operations, unanimity among Arctic authorities as to the route an expedition should take, and almost unanimous advocacy on the part of the press.

The 'Spectator' of January 18, 1873, has an excellent note on this point. It remarks that the force of Mr. Lowe's reason for refusal, on the ground of expense, depends entirely upon the amount it is proposed to expend, but that unless it is very great the excuse is valueless. The 'Spectator' adds, 'The old argument' for Arctic expeditions is still unanswerable; namely, that they are bloodless campaigns which train naval officers in time of peace almost as well, or quite as well, as war would do. It is not to the debit of science, but of national defence, that an Arctic expedition should be carried.' Surely it cannot be desirable to close the brightest page of our history for ever, for the purpose of saving a little money; and it is believed that our Government will see the wisdom of confining their adverse decision (as indeed is implied by Mr. Lowe in his letter) to the present year. The Spring of 1874 should see the despatch of the best equipped Arctic expedition that ever left our shores, and its achievements

will be hailed with cordial enthusiasm not only by England, but by the whole civilised world.

The importance of Arctic exploration will again be urged upon the attention of our Government, for the feelings of the people and the press of England cannot now be mistaken. They desire their country to take its ancient place in the van of Arctic discoveries once more. The Royal Society has appointed an Arctic Committee of its Council to confer with the Arctic Committee of the Royal Geographical Society; and measures are in train for preparing a complete and exhaustive statement of the numerous important scientific results to be derived from Arctic exploration.

The Joint Committee of the Royal and Royal Geographical Societies is composed as follows:—

*ROYAL SOCIETY.*

Dr. J. D. HOOKER, C.B. (*President elect*, R.S.).  
GEORGE BUSK, Esq. (*Vice-President*, R.S.).  
J. PRESTWICH, Esq., F.R.S.  
Dr. CARPENTER, F.R.S. (*President of the British Association*).  
Dr. ALLMAN, F.R.S.  
General R. STRACHEY, C.S.I., F.R.S.  
JOHN EVANS, Esq., F.R.S.  
JAMES FERGUSSON, Esq., F.R.S.

*ROYAL GEOGRAPHICAL SOCIETY.*

Admiral Sir GEORGE BACK, D.C.L., F.R.S. (*Chairman*).  
Admiral COLLINSON, C.B.  
Admiral OMMANNEY, C.B., F.R.S.  
Admiral Sir LEOPOLD MCCLINTOCK, F.R.S.  
Admiral RICHARDS, C.B., F.R.S.  
Admiral SHERARD OSBORN, C.B., F.R.S.  
A. G. FINDLAY, Esq.  
CLEMENTS R. MARKHAM, C.B., F.R.S.



# INDEX

---

## AAS

**A**ASTROM, Capt., his voyage with Tobiesen, 105  
 Abel Island (Wiche's Land), 109  
 'Active' whaler, of Peterhead, 155  
 Adams, Capt. W., of the whaler 'Arctic,' 177, 178, 266  
 Admiralty, first Arctic expedition sent out by, 42; second, 77; third, 79; despatches Parry to reach the Pole, 85; interview of Arctic deputation with First Lord of, 322 (*see* Baring, Sir Francis)  
 Admiralty Inlet, explored by whalers, 178  
 'Advance,' Dr. Kane's brig, 184, 185, 191, 265  
 'Æolus,' schooner of Capt. Tobiesen, 105  
 'Albert,' winter voyage of, to relieve ice-bound crews on Spitzbergen, 119  
 Aleutian Isles, 231  
 'Alexander,' Captain Ross's ship, 164  
 Alexander Cape (Smith Sound), 165, 184, 187, 193  
 Alfred, King, told the story of the first Arctic expedition, 4  
 Allen, Captain, of the whaler 'Ravenscraig,' 177

## ARC

Allman, Dr., on the Arctic Committee of the Royal Society, 335  
 Altmann, Norwegian captain, re-discovery of Wiche's Land by, 107  
 America, discovery of, by Normans, 135  
 American Expeditions (*see* Kane, Hayes, Hall)  
 American Geographical Society, reception of Captain Hall by, 197  
 Amsterdam Island (Spitzbergen), 53  
 Amsterdam, 30; Arctic research promoted by merchants of, 10, 13  
 Anadyr, Gulf of, 230  
 Anjou, Russian Admiral, open water seen by, 22; his expeditions, 234, 235; his achievements, 248  
 Anthropology (*see* Ethnological Results)  
 Archangel, Burrough arrives at, 7; Dutch open trade with, 10; ships for Arctic discovery built at, 76; Russians sail from, along Siberian coast, 227  
 Arctic Committees, 335  
 Arctic Deputation, interview of, with H.M.'s Ministers, 322  
 Arctic enterprise of the English, 1

## ARC

- and *passim*, (see Expeditions) of the Dutch, 10; (see Barents, Spitzbergen); of the Swedes, 97, 112; of the Norwegians, 104, 110, 250, 251; of the Germans, 99, 100, 111, 147-153; of the Russians, 75, 76, 83, 84, 226-248; of the Americans, 184-206; of the Austrians, 253
- Arctic expeditions, by Government, by Spitzbergen route, 76, 78, 80, 82, 84; Russian, 75, 83, 226-248; Swedish, 96, 97, 113-117; German, 99, 111, 147-153; Austro-Hungarian, 250-257 (see Phipps, Buchan, Parry, Clavering, Baffin, Ross, Graah, Inglefield, Kane, Hayes, Hall, Belcher, Richards, Osborn, McClintock, Mechem, McClure, Kellett, Collinson, Leigh Smith); equipment of an English naval, 270; advantage of, 270; importance to the navy, 271; absurd objections to, 272; small percentage of deaths in, 278; necessity for being under Government, 281; John Milton's view of, 9; campaign of 1873, 180; by sledge travelling (which see), 262, 263; importance of, 208; results of, 288 *et seq.*
- Arctic Highlanders (see Esquimaux)
- Arctic regions, healthiness of, 207, 273
- Arrowsmith, Mr., his opinion of Morton's work, 188
- 'Assistance,' H.M.S., north of Carey Isles, in Baffin's Bay, 184; nipped in Barrow's Strait, 195
- Austin, Captain T. H., up Jones' Sound in 'Pioneer,' 210; sledge-travelling during expedition of, 264
- Austro-Hungarian Arctic expedition, 250, 253, 256, 257

## BAR

- B**ACK, Admiral Sir George, dedication to, iii; in Buchan's expedition, 80; his advocacy of Arctic discovery, 281; his speech at the Arctic deputation, 328; Chairman of the Arctic Committee, 335
- Baer, Russian explorer, 248
- Baffin, William, in the Spitzbergen seas, 40; his expedition with Bylot, 158; discoveries of, 160, 172, 199; tardy justice to, 160; claims as a discoverer vindicated, 164; discovers Smith Sound, 181, 183
- Baffin's Bay, 71, 74, 147, 156, 199; discovery of, 160; position of ice in, 161; current, 22, 161, 162, 203, 233; thickness of ice in, 163; voyage of Ross, 164; passages through, 165; whalers sail for, 179; voyage of Captain A. H. Markham, R.N., to, 179 (see Melville Bay, Whalers, Dundee)
- Banks' Land, explored by Sir R. McClure, 215; ice to westward of, 215, 217; tide on shore of, 221
- Bardsen, Ivar, Chorography of old Greenland colony, 132, 133, 134
- Barents' Island (Spitzbergen), 100, 105
- Barents, William, 61, 250, 253; his life and character, first expedition, 11; second voyage, 12; views of, in undertaking third voyage, 13; discovery of Spitzbergen by, 14; forced to winter in Ice-Haven (Novaya Zemlya), 16; death of, 20; return of his companions, 21; points for consideration, with reference to voyage of, 21; winter quarters of, visited by Carlsen, 23; list of relics, 25; description of house, 24-26; description of relics, 30

Sir George,  
 in Buchan's  
 his advocacy of  
 81; his speech  
 reputation, 328;  
 Arctic Com-

er, 248  
 the Spitzbergen  
 expedition with  
 veries of, 160;  
 justice to, 160;  
 erer vindicated,  
 with Sound, 181,

147, 156, 199;  
 position of ice  
 22, 161, 162,  
 s of ice in, 163;  
 164; passages  
 alers sail for,  
 Captain A. II.  
 , to, 179 (*see*  
 alers, Dundee)  
 or by Sir R.  
 ce to westward  
 on shore of, 221  
 ography of old  
 , 132, 133, 134  
 (Spitzbergen), 100,

61, 250, 253;  
 eter, first expedi-  
 d voyage, 12;  
 ertaking third  
 ivery of Spitz-  
 eered to winter  
 ovaya Zemlya),  
 ; return of his  
 oints for con-  
 ference to voy-  
 er quarters of,  
 n, 23; list of  
 tion of house,  
 n of relics, 30

## BAR

- Baring, Sir Francis, more adequate provision for surveying and exploring branches of naval service in time of, 287  
 Barkham, Mr., a merchant adventurer in the time of James I., 47  
 Barrington, Daines, evidence collected by, 59, 61, 64, 65; advocates Polar discovery, 76  
 Barrow, Sir John, straits named after, 161  
 Barrow Strait, 161; whalers in, 178, 195; tides in, 221, 266  
 Barrow Point, 221  
 Bartlett, Captain, of 'Tigress,' picks up boat's crew of 'Polaris,' 204  
 Bassendine, sent on a voyage by Muscovy Company, 7  
 Bear Island, discovered by Barents, 14, 15, 107  
 Beechey, Admiral, in Buchan's expedition, 80  
 Beechey Island, 221  
 Behring, Commodore, his expedition, 230; death, 231  
 Behring's Strait, 2, 3, 216, 221, 224, 226; discovered, 230  
 Beke, Dr., his edition of the voyages of Barents, 12; theory of, as to circumnavigation of Spitzbergen by Barents, 14  
 Belcher, Sir Edward, his discoveries, 211  
 Bell Sound (Spitzbergen), 40, 49, 76, 120  
 Bergen, German expedition sails from, 99  
 Bennet, Stephen, gave name of Cherie to Bear Island, 14  
 Bessells, Dr., in charge of the scientific work in the 'Polaris,' 197; has charge of Captain Hall's journals, 205  
 Beverley, Dr., with Parry in his Polar boat expedition, 86

## CAR

- Bird, Edward (now Admiral), with Parry in his Polar boat expedition, 86  
 Birkbeck, Mr., his voyage to Spitzbergen, 101  
 Bismarck, Cape (East Greenland), 152  
 Botanical results of an Arctic expedition, 300  
 Bounties, to Spitzbergen whalers, 64  
 Broch Isle (Spitzbergen), 91  
 Brook, Captain, his survey of Spitzbergen, 79  
 Browne, a sailor sent on a voyage by the Muscovy Company, 7  
 Bruce, Mr. David, manager of the Dundee Seal and Whale Fishing Company, 122; information from, 180 (*note*)  
 Buchan, Captain, his expedition, 79; examination of the pack edge by, 81; results, and return of his expedition, 82, 83  
 Buddington, Captain, sailing master of 'Polaris,' 197-202  
 Burrough, Stephen, expedition of, 5; off Kola, 6; discovers straits into sea of Kara, 227  
 Burrough, Straits of, 252  
 Busk, George, Esq., F.R.S. on the Arctic Committee, 335  
 Bylot, Robert, 159
- CABOT, Sebastian, bids the expedition of Burrough 'God speed,' 5  
 Campbell, Dr., 62  
 'Camperdown,' whaler, of Dundee, 176  
 'Carcass,' Captain Lutwidge's ship, in Phipps' expedition, 77  
 Carey Islands (Baffin's Bay), 184  
 Carlsen, Norwegian captain, dis-

## CAR

- covers winter quarters of Barents, 23; first to circumnavigate Spitzbergen, 14, 27, 104, 251; grant of a gold watch to, by the Royal Geographical Society, 105; returns to Hammerfest with Barents' relics, 27; his correction of the maps of Novaya Zemlya, 29; his Novaya Zemlya voyage, 250; joins the Austrian Arctic expedition, 254
- Carolus, Toris, Dutch explorer, 57
- Carpenter, Dr., F.R.S., with the Arctic Deputation, 322; on the Arctic Committee of the Royal Society, 335
- Chancellor, voyage of, 5, 8
- Charles XII. Isle (Spitzbergen), 91
- Chelagskoi, Cape, 230, 237, 240, 242
- Chelyuskin, Lieutenant, discovers northern point of Siberia, 229
- Chelyuskin, Cape, 22, 227, 228, 229, 257
- Cherie Island (*see* Bear Island)
- Chernside, Lieutenant, R.E., sails with Mr. Leigh Smith's expedition, 121
- Chirikof, Lieutenant, with Behring, 231
- Christiania, Meteorological Institute at, 29; vessels sailing from, 110 (*see* Mohn, Professor)
- Clark, John, Esq., information from, respecting Messrs. Gibbs' expedition, 146 (*note*)
- Clavering, Captain, his voyage to Spitzbergen, 82; to the east coast of Greenland, 142
- Cloven Cliff (Spitzbergen), 82
- Cobbe's Bay, rendezvous for Leigh Smith's expedition, 121
- Collins, Grenville, second in command in Wood's expedition, 43; his opinion as to a passage between

## DAL

- Spitzbergen and Novaya Zemlya, 44
- Collinson, Vice-Admiral, C.B., his explanation of the drift of Polar ice, 125; his edition of Frobisher's voyages, 196; his account of the ice on American coast, 216, 218; advocates Arctic exploration, 281; on the Arctic Committee, 335; with the Arctic Deputation, 322
- Comfort, Cape (Novaya Zemlya), passed by Barents, 16
- Committees (*see* Arctic)
- Companies (*see* East India, Muscovy)
- Constitution, Cape (up Smith Sound), 200, 268
- Cooke, John, Hudson's boatswain, 38
- Copland, Mr., astronomer in second German expedition, 148
- Corneliszoon, Claas, Dutch captain, 57
- Cornwallis Island, 221
- Court, Stephen, his account of the ice during McClure's voyage, 218
- Crozier, Captain, R.N., left by Parry in command of the 'Hecla,' 86
- 'Cumbrian' whaler, in Melville Bay, 170
- Currents, in Spitzbergen seas, 94, 96; in Baffin's Bay, 161, 162, 203, 233; down Smith Sound, 202, 206, 223; on Siberian coast, 227, 242; argument from, for continuation of land north of Smith Sound, 268 (*see* Gulf Stream, Polar Current, Baffin's Bay, Forchhammer)

**D**ALLIE, alleged voyage of, towards the Pole, 61

## DAN

- Danger, objection to Arctic discovery on ground of, 279; disgraceful nature of objection, 282; its absurdity, 281; of crew of 'Hausa,' 149, 150, 225
- Danish colonies in Greenland, 158; Shipwrecked whalers able to escape to, 171; Kane and his men escape to, 190, 191
- Davis, John, his voyages of discovery, 157
- Davis' Strait, 3, 157, 172; Dutch fishery in, 160
- Deicrowe, a merchant adventurer, 47
- De Jonge, Mr., his account of the Barents' relics, 28, 30
- Denmark, kings of, send expeditions to search for lost Greenland colony, 131, 138, 139; grant of a charter to Messrs. Gibbs, from Crown of, 144
- Derrick, Mr., 62
- Deshnef, Simon, Russian explorer, 230
- De Veer, Gerrit, historian of the voyage of Barents, 13; evidence of his journal as to route of Barents, 14; narrative of, 16, 22, 24, 29
- Disco Bay (Spitzbergen), 57
- Disco (Greenland), 198
- 'Discovery,' Baffin's ship, 159, 185
- Docks (*see* Ice)
- Donnell, Captain, 139
- Dorna, Norwegian captain, voyage to Novaya Zemlya, 252
- 'Dorothea,' Captain Buchan's ship, 79; severely injured by ice, 81
- Drift (*see* Current)
- Drift-wood, at Barents' winter quarters, 18; on Edge Island (Spitzbergen) 100; on Wiche's Land, 108; seen by Lieutenant

## EDW

- Payer, 112; brought down by Siberian rivers, 126; carried down the Yenisei, 246
- 'Dundee,' steam whaler, 174
- Dundee, whaling trade of, 175; whalers—the sealing voyages, 74, 146; steamers from, 173, 174; jute manufactories at, 174; ship building, 174; value of whaling trade, 175; build and equipment of whalers, 177; whalers sail on voyage of 1873, 179
- Dundee Seal and Whale Fishing Company, whalers owned by, 176
- Duner, M., in Swedish expedition, 96
- Dutch, Arctic enterprise of, 10, 61; purchase of Barents' relics by Government, 27; whaling ventures, 48; whale fishery, 52-57; chart of Spitzbergen by, 60; approaches to the Pole, 61, 62; fishery of, in Davis' Strait, 160; (*see* Barents)

- E**AST India Company, generosity to Mr. Hudson, 39 (*note*); sends whalers to Spitzbergen seas, 47; Mr. Richard Wiche one of the founders of, 50; (*see* Smith, Sir T.)
- Eaton, Rev. Mr., naturalist with Mr. Leigh Smith, 121
- Eclipse Sound, explored by whalers, 178, 266
- 'Eclipse' whaler, commanded by Captain David Gray, 155
- Edge, Captain, his whaling voyages to Spitzbergen, 47, 48
- Edge Island, 48, 51, 57; explored by Von Heuglin, 100
- Edwards, captain of whaler 'Victor,' 176, 178



## EKA

- Ekalumiut, on the east coast of Greenland, 144, 145  
 'Elizabeth' of Aberdeen, second whaler to reach the 'North Water' of Baffin's Bay, 164  
 'Endeavour,' one of Parry's sledge boats, 86, 87  
 English Whale Fishery (*see* Whale Fishery)  
 'Enterprise,' one of Parry's sledge boats, 86, 87  
 'Enterprise,' Captain Collinson's ship, 216, 218  
 'Erik,' Messrs. Gibbs' exploring ship, 146; employed as a whaler, 147, 177, 178, 180  
 Erman, Russian explorer, 248  
 Esquimaux, with Captain Graah, 141; seen by Clavering, 143; seen by Davis, 157; seen by Baffin, 159; at north end of Baffin's Bay, 183; with Morton on his journey, 188, 189; their kindness to Dr. Kane and his crew, 190; reports of, respecting land up Smith Sound, 192; migrations of, 311; traces of, up Smith Sound, 202; in the boat of the 'Polaris,' 203; at Cape York, 205  
 'Esquimaux' whaler, of Dundee, 176, 180  
 Estotiland, 136  
 Ethnological results of Arctic exploration, 311  
 Evans, John, Esq., on the Arctic Committee of the Royal Society, 335  
 Expeditions (*see* Arctic)  
 Expense of an Arctic expedition, 284; of McClintock's voyage in the 'Fox,' 285; of Parry's attempt to reach the Pole, 285; small cost, 285; present inadequate expenditure on surveying

## FRA

and exploring branch of the naval service, 286

- F**ADEYEF, one of the New Siberia Islands, 233  
 Fairweather, Captain, of the 'Diana' (Leigh Smith's expedition), 120, 121  
 Fanshawe, Cape (Spitzbergen), 91  
 Farewell, Cape, 141, 150  
 Farøe Isles, 129  
 Fergusson, J., Esq., F.R.S., on the Arctic Committee of the Royal Society, 335  
 Findlay, A. G., Esq., on the Arctic Committee, 335  
 Fishery (*see* Whale Fishery, Norwegians, Dutch)  
 Forchhammer, on Greenland current, 96, 268  
 Fossils (*see* Geological and Botanical results)  
 Foster Island (Spitzbergen), 91  
 Foster, Lieut., of H.M.S. 'Hecla,' surveys Hinlopen Strait, 91  
 Fotherby, R., voyage of, 40, 83  
 Foulke Port, 23, 193, 194  
 'Fox,' McClintock's steamer, 71; drift of, 161; in Melville Bay, 169  
 Foyn Isle (Spitzbergen), 91  
 Franklin, Sir John, second in command in Buchan's expedition, 80; suggests Polar exploration by sledge travelling, 84; search for expedition of, by Hall, 196; discoveries of officers in search of, 209-215; impossibility of recurrence of disaster which befell the expedition of, 271; equipment of expedition of, 279; cause of catastrophe to expedition of, 280  
 Franklin, Lady, letter in favour of renewal of Arctic exploration, 283

## FRA

- Franz Joseph Fiord (East Greenland), 152  
 Freeman, Alderman Ralph, a merchant adventurer, 47; inlet or strait named after, 51, 59, 105  
 Freeman Strait, explored by Von Heuglin, 100  
 'Freia,' schooner of Captain Nilsen, (*see* Nilsen), 109  
 Friedrichsthal (Greenland), 150  
 Frobisher, Sir Martin, 8, 138; relics found by Hall, 196; voyages, edited by Admiral Collinson, 196

- G**ALE HAMKE (East Greenland), 143  
 Geodetic results of Arctic exploration, 290  
 Geographical results of Arctic exploration, 289  
 Geological results of Arctic exploration, 296  
 Geographical Society (*see* Royal Geographical)  
 'George,' ship of Arthur Pett, 7  
 German expedition, to Spitzbergen, 99; to the east coast of Greenland, 147-153  
 'Germania,' German Arctic discovery ship, 99, 147, 148  
 Gibbs, Messrs. Antony & Sons: their expedition to East Greenland, 144-147; owners of the whaler 'Erik,' 177  
 Gilbert, Sir Humphrey, his noble sentiment, 282  
 Giles, Cornelius (or Gillis), remarkable voyage of, 58, 60  
 Giles' or Gillis' Land, 58, 60, 97, 105, 106, 107, 111  
 Gillis (*see* Giles)  
 Goschen, Mr. (*see* Admiralty)  
 Goulden, Captain, 62

## GUL

- Graah, Captain, expedition to east coast of Greenland, 131, 141-142  
 Gravill, Captain, of whaler 'Camperdown,' 176  
 Gray, David and John, captains of Peterhead whalers, 155  
 Greenland, position of, 3, 8; Spitzbergen so called, 14, 48, 49; sighted by Hudson, 32, 34; Mr. Major's discoveries relating to lost colony of, 128; proof of the position of the Oster Bygd, 131; hot springs used by monks of, 133; discoveries on east coast, 140, 141, 142; expedition of Messrs. Gibbs to east coast, 144; part of east coast still unknown, 142; German expedition to east coast, 147-153; sighted by Davis, 157 (*see* Baffin's Bay, Melville Bay); discovery of northern coast of, desirable, 267, 289; mineralogy of, 300; flora of, 301  
 Grey Point (Spitzbergen), 118  
 Grey, Mr., 62  
 Grinnell, Mr., presents a flag to Captain Hall, 198  
 Grinnell Land, 211, 267  
 'Griper,' Captain Clavering's ship, 82, 142  
 'Groenland,' Norwegian vessel sent to relieve ice-bound crews on Spitzbergen, 120  
 Groot Hoog Eyl (*see* High Island)  
 Gulf Stream, observed by Hudson, 39; forms a bight in the winter ice, 67, 69; forks, off south end of Spitzbergen, 94; Mr. Leigh Smith's observations, 95, 96: Von Heuglin on, 101; Payer resolves to follow the, 111; observed off Novaya Zemlya, 251  
 Gulf Stream Islands (Novaya Zemlya), 251

## GUN

Gunnbjorn Skerries, identified by Mr. Major, 132

## H A A R F A G R E H A N G E N

(Wiche's Land), 110

Hakluyt Headland (Spitzbergen), 35, 40, 65, 77, 82, 85

Hakluyt Society, edition of the voyages of Barents, 12; published Martens' account of Spitzbergen, 58 (*note*); edition of Frobisher's voyages, 196

Hall, Messrs., of Aberdeen, build two whalers, 155

Hall, Captain, expedition of, 195, 208; previous voyages, 196; discovery of Frobisher relics, 196; reception of, by American Geographical Society, 197; sails from New York, 198; sails up Smith Sound, 199, 265; his sledge journey, and death, 201; his journals, in charge of Dr. Bessells, 205

Hamilton, Captain R. Vesey, R.N. His sledge journey, 213; advocates renewal of Arctic exploration, 281

Hammerfest, 24, 27, 110

Hans the Esquimaux. His version of what Morton saw, 189, 199; on board 'Polaris,' 197

'Hansa,' of German expedition, loss of, 148; danger of crew, 149, 150, 225

Hayes, Dr., 23, 199; his expedition to Smith Sound, 192-194, 266; his sledge journey, 193

Healthiness, of the Arctic regions, 273-278; preservation of, in the Arctic regions, 207

'Hecla,' Parry's ship, on the Polar expedition, 85; Crozier left in command of, 86; her return to England, 91

## HOR

Hecla Cove (Spitzbergen), 86, 92  
Hedenström, Russian surveyor; explored New Siberia Isles, 233, 248

Heemskerck, Jacob van, commands the ship of Barents, 13

Hegemann, captain of the 'Hansa,' 148

Helder (*see* Walig)

Heley, a merchant adventurer in the days of James I., 47

Henry VIII., question of Arctic discovery raised in time of, 4

'Herald,' H.M.S., Captain Kellett's ship, 216

Heuglin, Baron von, sights Wiche's Land, 49, 100; his exploring expedition to Spitzbergen, 99

High Island (Spitzbergen), 104, 106

Hinlopen Strait (Spitzbergen), 51, 57, 58, 104; explored by Lieutenant Foster, 91; by the Swedes, 97; by Koldewey, 99; by Leigh Smith, 102; by Norwegians, 106

Hofer, Herr, with Count Wilczek, 257

'Hold with Hope,' Hudson's, 34, 139

Hondius, evidence from map of, as to route of Barents, 15

Hoof promontory (Novaya Zemlya), 252

Hooker, Dr., C.B., on the botanical results of an Arctic expedition, 300; his speech at the Arctic Deputation, 330; on the Arctic Committee, 335

Hope Island (Spitzbergen) discovered by English whalers, 47, 105

'Hope,' whaler of Peterhead, 155

Hope Sanderson (Greenland), 158

'Hopewell,' Hudson's ship, 33, 37, 38, 39

Horn Sound (Spitzbergen), 40  
und Peak, 97

## HUD

- Hudson, Henry, 12, 51, 83, 84, 139; his parentage, 32; importance of his voyage, 32; sails on his first Polar voyage, 33; discovers East Greenland, 34; examines the coast of Spitzbergen, 36; results of his first voyage, 37; second voyage, to Novaya Zemlya, 38; as a Polar explorer, 39; his voyage led to a lucrative whaling trade, 46
- Hudson, John, sails with his father, 38
- Hudson, Mrs., kindness of the East India Company to, 39 (*note*)
- Hudson's 'Hold with Hope,' 34, 139
- Hudson's Tutches (same as Jan Mayen Isle), 36
- Hull, whaling ships from, 49
- Humboldt glacier, up Smith Sound, 187, 313
- Hungarian Arctic expedition (*see* Austro-Hungarian)
- Hydrographical results of Arctic exploration, 290

**I**CARIA, identified by Mr. Major, as Kerry, 136

- Ice, supposed only to form near land, 13; drift of, as observed by Barents, 20, 22, 27; observations of Hudson on, 35; position of edge of, in winter, 67; size of fields of, in Spitzbergen Seas, 70; formation of, proximity of land unnecessary, 70; temperature at which sea-water freezes, 71; observations of Scoresby on, 72; state of, as seen in Parry's boat expedition, 90; on east coast of Greenland, 140, 142, 145; drift in Baffin's bay, 162; thickness in Baffin's bay, 163; in Melville Bay, 167, 170; docks cut in, 170; Kane stopped

## JAC

- by, in Smith Sound, 186; Morton's report on, in Smith Sound, 188, 189; in Kennedy Channel, as seen by Hayes, 194; at extreme north point, reached by Hall, 200; to west of Jones' Sound, 211; north of Parry Isles, 212; west of Banks' Land, 215, 217-225; off Cape Taimyr, 229; north of New Siberia Isles, 234, 236
- Icebergs, in Melville Bay, 163, 171; in Smith Sound, 186, 187
- Ice Fiord (Spitzbergen), 106, 119, 120
- Ice-Haven (Novaya Zemlya), 16, 24, 26
- Iceland, voyages set forth to, by Richard III., 4
- Indig'irka river (Siberia), 226
- Inglefield, Captain, at the entrance of Smith Sound, 184, 199, 265; up Jones's Sound, 211
- 'Intrepid,' whaler of Dundee, 176, 179
- 'Investigator,' Sir Robert McClure's ship, 215
- 'Isabel,' Inglefield's steamer, 184
- 'Isabella,' Parry's ship, in Ross's first voyage, 164
- Isabella, Cape, 165, 183
- Isaksen, Nils, Norwegian captain, with Von Heuglin, 99; voyage to Novaya Zemlya, 252
- Isbjorn, winter voyage of, to relieve ice-bound crews, 119; vessel of Count Wilczek, 255
- Italian officer in Swedish Arctic expedition, 114
- Italian Arctic expedition (*see* Zeni)

**J**ACKMAN, Charles, sent out by the Muscovy Company, 7, 227

## JAC

- Jacobszoon, Jacob, Dutch explorer, 57
- Jakan, Cape (Siberia), 240; Wrangell Land in sight from, 242
- Jakuts, Siberian tribe; their endurance of cold, 277
- Jan Mayen Island (*see* Hudson's Tutches), 36, 67, 74, 121
- 'Jan Mayen,' brig, of Carlsen, 104
- 'Jan Mayen,' whaler of Peterhead, 155
- Jansen, Commodore, his account of Dutch whale fishery, 52
- Johannesen, Captain, in the sea of Kara, 250, 252
- Johnsen, Captain Nils, re-discovers Wiche's Land, 107
- Jones' Sound, 209, 217, 266; drift of ice in, 161; intention of Captain Hall to go up, 197; tide in, 222; explored by Lee and Osborn, 210, 211
- Juet, Robert, Hudson's mate, 37
- Julianshaab, 134
- 'Juniata,' steamer, sent by the United States' Government for tidings of the 'Polaris,' 205
- Jute fibre, importation into Dundee; whale oil required for, 174
- K**AMSCHATKA, 230
- Kane, Dr., 71, 150, 161, 199; account of his expedition, 184-192; kindness of Esquimaux to, 190; reasons of his failure, 189, 190, 191; his ship improperly victualled, 274
- Kara, Sea of, straits leading to, discovered by Burrough, 227, and Pett, 8; heavy Polar ice in, 9, 10; voyage of Barents to entrance of, 12, 13; Norwegian voyages into, 250, 251

## LAN

- Kay, Mr. Lister, purchases the relics of Barents, 27
- Kellett, Captain, land seen by, north of Behring's Strait, 216, 218, 223, 241
- Kennedy Channel, 188, 193, 194, 264; Hall sails up, 200
- Kennedy, Port, 23
- Kepes, Dr., in the Austrian Arctic expedition, 254
- Kerry (*see* Icaria)
- Keulen, Van, charts published by, 59, 60, 97 (*see* Van Keulen)
- Khatanga, River (Siberia), 227, 229
- Kjelsen, Captain, captain of 'Isbjorn,' 119
- Kilgour, captain of the whaler 'Polynia,' 176
- Kirkcaldy, iron whaler, built at, 175
- Knots (*Tringa canutus*), migrations of, 308
- Kola, survivors of Barents' crew reach, 21
- Koldewey, Captain, commanding German expeditions, 99, 148; his views, 153; in favour of Smith Sound route, 154
- Kolyma, river, 226; reached from mouth of Lena, 229, 237
- Kos' elef, sails from the Obi to the V. nisei, 228
- Kostin Shar, 257
- Kotelnoi, one of the New Siberia Islands, 233, 234
- Kotzebue Sound, 221
- L**AMBE, Mr., builds ships for Russians at Archangel, 75
- Lamont, Mr., his yacht voyages to Spitzbergen, 101; owner of the 'Diana,' 121
- Lancaster Sound, drift of ice in, 161; open water in, 162

## LAN

- Land floe, importance of sticking to, 167.
- Lapland (*see* Kola, Warehouse)
- Laptev, Lieutenant, attempt to sail round Cape Taimyr, 229
- 'Larkins,' of Leith, first whaler to reach the 'North Water' after Baffin, 164
- Lee, captain of whaler 'Prince of Wales,' explored Jones' Sound, 210, 266
- Lena, river, 226, 229
- Leopold Island, 221
- Liakhof, or New Siberia Islands (which *see*)
- Lief, son of Eric the Red, discovered America, 135
- Linschoten, 61
- Lisborne, Cape, 216
- Lockhart, Mr., of Kirkcaldy, owner of whaler 'Ravenscraig,' 177.
- Lockyer, Mr. Norman, on importance of observations near the Pole, 293
- Lomme Bay (Spitzbergen), 59
- Long, Captain, sighted Wrangell Land, 241
- Lowe, Mr., Chancellor of the Exchequer, interview of Arctic Deputation with, 322; correspondence with Sir Henry Rawlinson, 331
- Lupton, Cape, of Hall, 201
- Lutke, Russian Admiral, his voyages in Novaya Zemlya sea, 83, 84, 111, 248
- Lutwidge, Captain, second in command in Phipps' expedition, 77
- Lyll, Dr., Fossil Flora, collected by, 300
- 'Lydiana,' schooner, of Captain Johnsen, 107

**M**CCCLINTOCK, Admiral  
Sir Leopold, 23; system

## MAR

- of sledge travelling of, 85, 254, 255; opinion as to Baffin's Bay currents, 162; drift of, in the 'Fox' (*see* 'Fox'), 204, 223; discovery of Prince Patrick's Land, 213, 214, 217, 219; distances travelled by, 263; expedition in the 'Fox,' 275; cost, 285; advocates renewal of Arctic exploration, 281; one of the Arctic Committee, 335
- McClure, Admiral Sir Robert. Discovery of shores of Banks' Land, 215; no death by scurvy on board ship of, until fourth year, 274
- Mack, Norwegian captain, meets Carlsen off Novaya Zemlya, 29; his correction of longitudes on Novaya Zemlya coast, 29; his voyages round Novaya Zemlya, 251
- Mackenzie, river, 216
- Macellan, captain of whale 'Narwhal,' 176
- Magdalena Bay (Spitzbergen), 80
- Magnetism, phenomena of, their investigation by an Arctic expedition, 293
- Maguire, Captain, R.N., 221
- Major, Mr., his discoveries respecting the voyage of the Zeni, 128-130; with the Arctic Deputation, 322
- Malgyn, Lieutenant, reached the mouth of the Obi, 228
- Markham Island, discovered by Captain R. V. Hamilton, R.N., 213
- Markham, Captain A. H., R.N., his voyage to Baffin's Bay, 179
- Markham, Clements R., Esq. C.B., F.R.S., with the Arctic Deputation, 322; on the Arctic Committee, 335
- Markland, 135

## MAR

Marmaduke, J., a Hull skipper in the time of James I., 40  
 Martens, Frederick, his account of Spitzbergen, 58  
 Mathilas, Captain, his voyage with Tobiesen (whom *see*), 105  
 Maury, Captain, opinion as to Baffin's Bay current, 162  
 'Mazenthian,' a whaler of Peterhead, 155  
 Mechem, Captain Frederick, R.N., notice of, 213; his discoveries, 214, 215, 217, 219; distance travelled by, 267  
 Medina, work on navigation by, among the Barents' relics, 30  
 Melsom, Captain Jacob, voyage for relief of ice-bound crews on Spitzbergen, 120  
 Melville Bay, 159, 178; ice in, 167; time of passage through, 168, 169, 172; dangers of, 170; scenery of, 171  
 Melville Island, 212, 213, 221, two voyages to, 266; pendulum observations at, 290  
 Mendoza's history of China, among the Barents' relics, 30  
 Menin, Russian Pilot, sails from the Yenisei to the Pyasina, 228  
 'Mercurius,' ship of Barents in his first voyage, 10  
 Meteorological results of Arctic exploration, 294; observations of Herr Hofer, 257  
 Meyer, meteorologist on board the 'Polaris,' 197; in the rescued boat, 203  
 Middendorf, Russian explorer, his expedition to Cape Taimyr, 229, 243, 245, 248  
 Middendorf, Mount (Spitzbergen), 100  
 Middle Pack, in Baffin's Bay, 163, 172

## NEL

Middle Passage of Baffin's Bay, 165  
 Migrations of birds in the Arctic regions, importance of investigations as to, 309  
 Miller, Mr., letter of, to Sir E. Sabine, on pendulum observations, 291  
 Milne, Admiral Sir Alexander, G.C.B., present at the Arctic Deputation, 322  
 Milton, John (the poet), his view of Arctic exploration, 9  
 Mohn, Professor, of Christiania, 104  
 Mohn, Cape (Spitzbergen), 102  
 'Moonshine,' one of John Davis's ships, 157  
 Moore, Captain, R.N., of H.M.S. 'Plover,' 221  
 Moxon, Mr., the hydrographer, his ale-house yarn, 63  
 Muravief, Lieutenant, sails from Archangel for the Obi, 228  
 Muscovy Company. Expeditions sent out by, 7, 8; despatches the voyages of Hudson, 33; report of Fotherby to, 41; sends whalers to the Spitzbergen seas, 47, 48  
 Musk oxen up Smith Sound, 192, 202, 207, 276  
 'NARWHAL,' steam whaler, of Dundee, 174, 176  
 Nassau cape (Novaya Zemlya), 11, 21, 83  
 Navy, Arctic discovery must be achieved by the, 270; importance of Arctic enterprise to, 272; expenditure on, 286 (*see* Admiralty, Arctic, Expense)  
 Navy Board Inlet, explored by whalers, 178, 266  
 Nelson, Horatio, Lord, in Phipps' Arctic expedition, 77

## NEM

- Nemtinoff, Russian lieutenant, forms a depôt on Spitzbergen, 75
- Nenootalik, Graah's point of departure on west coast of Greenland, 141
- Newland (*see* Spitzbergen)
- New Siberia Islands discovered, 233; mammoth bones on, 233; surveyed by Hedenström, 233; visited by Anjou, 235
- Newton, Professor, accompanied Mr. Birkbeck to Spitzbergen, 101; on migrations of birds in the Arctic regions, 307
- Nijnei Kolymak, founded, 230; head-quarters of Wrangell, 236, 238, 240, 241
- Nilsen, Norwegian captain, re-discovery of Wiche's Land by, 109
- Nordenskiöld, Professor, in Swedish expeditions to Spitzbergen, 96; his views of ice-navigation, 97, 98; in the Swedish expedition of 1872-73, 114
- Normans, discovery of America by, 135
- 'North-about Passage' (*see* Melville Bay), 165, 166
- North Cape, drift wood off, observed by Hudson, 39
- North-East Land of Spitzbergen, 51, 58, 59, 91, 103; coast of, altered by Leigh Smith, 102; coast explored by Carlsen and Tobiesen, 104, 105
- 'Northern Gate,' of Norwegians, 104, 107
- North Pole (*see* Pole)
- 'North Star,' detention in Melville Bay, 169
- North-West Passage, Company for discovery of, 182
- 'North Water' of Baffin's Bay, reached by Baffin, 159, 162 (*see* 'Larkins,' and 'Elizabeth');

## OLD

- reached by Ross, 164; by whalers, 165; position of, 165, 168; usual time of reaching, 168, 169; earliest passage into, 168, 172, 178; reached by the 'Advance,' 186; 'Polaris,' 205
- Northumberland Island, 'Polaris' wintering off, 204
- Norwegians, sealing fleet, 74; voyages of, 104, 110; number of vessels in Arctic fishing trade, 110; voyages of, to Novaya Zemlya, 250, 252
- Novaya Zemlya, 7, 8, 37, 67, 150, 216, 226; Dutch scheme to sail round north end of, 10; first sighted by Barents, 11, 13; voyage of Barents round north-west point of, 15; Barents forced to winter at, 16; drift of ice on coast of, 17, 21, 23; circumnavigation of, by Carlsen, 26; correction of N.E. prolongation of, 28; Hudson's voyage to, 38; Captain Wood's expedition to, 44; Dutch voyages to, 56; coast surveyed by Admiral Lutke, 83; voyage of Lieutenant Payer to coast of, 112; circumnavigation of, by Norwegians, 250; Austrian expedition off, 255-257; geology of, 257
- Nugarlik, Captain Graah's winter quarters, 141
- O**BI, Siberian river, 7, 226, 227, 245; mouth reached from Archangel, 228; Norwegians sail towards, 250
- Oil, whale and seal, demand for, 173; used in manufacture of jute, 174; price of, 175 (*see* Whale Fishery)
- Okhotsk, Behring's expedition fitted out at, 230
- Oldenburg, Mr., 62



## OLE

- Olenek river (Siberia), 228  
 Ommanney, Vice-Admiral, C.B., advocates Arctic discovery, 281; with the Arctic Deputation, 322; on the Arctic Committee, 335  
 Orange Islands (Novaya Zemlya), 11, 21  
 Orkney, Henry Sinclair, Earl of, 129  
 Osborn, Rear-Admiral Sherard, C.B., 154; explored Jones' Sound, in the 'Pioneer,' 210; discoveries on shores of Parry Islands, 212; his views as to heavy Polar pack west of Banks' Land, 216-225; urges the importance of Arctic enterprise to the Navy, 272; advocates a renewal of Arctic exploration, 281; his remarks at the Arctic Deputation, 326-329; on the Arctic Committee, 335  
 Ostre Bygd (*see* Greenland)  
 Outger Reps, Dutch explorer, voyage of, 58  
 Outger Reps' Island (Spitzbergen), 91

**P**ACK (*see* Ice, *see* Polar Pack),  
 wintering in, 225

- Palander, Lieutenant, commanding Swedish Arctic expedition, 114  
 Palliser, Norwegian captain, voyage to Novaya Zemlya, 250  
 Parent, Lieutenant, Italian officer in Swedish expedition, 114  
 Parry, Sir Edward, 2; proposes Polar exploration by sledge travelling, 84; equipment of his boat expedition, 87; passes the Seven Islands, 87; details of his journey over the ice, 88, 89; his extreme northern point, 90; his return, 91; reflections on his attempt to reach the Pole, 92; his voyage with Ross to Baffin's

## PET

- Bay, 164, 183; cost of his attempt to reach the Pole, 285  
 Parry, Cape (Smith Sound), 188, 267  
 Parry Islands, 210; discovery of northern shores, 212, 214; tides along shores of, 221, 222; efficiently examined by sledge travelling, 264  
 Payer, Lieutenant, in the Austrian service; his voyage in the sea between Spitzbergen and Novaya Zemlya, 111; in the second German expedition, 148; sledge travelling on east coast of Greenland, 152; in command of Austrian Arctic expedition, 253; intentions of, 255; equipment of his expedition, 254; last seen, 257  
 Pendulum observations, 82, 142, 290 (*see* Sabine)  
 Pepps, Mr. Samuel, Secretary to the Admiralty; fitted out Wood's Arctic expedition, 43  
 'Periwinkle,' former name of the 'Polaris,' 196  
 Petchora, Count Wilczek returns by the, 257  
 Peter the Great, his desire to have Siberian coasts explored, 230  
 Peterhead whalers, 74, 155  
 Petermann, Dr. Augustus, 153; his map of the route of Barents, 12; his theory as to circumnavigation of Spitzbergen, by Barents, 14; casts doubt upon the discovery of Wiche's Land by the English, 48; careful, as a rule, to restore old names, 52; promotes German Arctic expedition, 99  
 Petersen, Kane's interpreter, 189; reports of Esquimaux obtained by, 192  
 Pett, Arthur, sent out by the Muscovy Company, 7, 227

## PET

- Petts' Strait, 250  
 Phipps, Captain, R.N., Polar expedition commanded by, 77; his efforts to penetrate the Polar pack, 78; return of, 79, 84  
 'Phoenix,' Captain Inglefield's steamer, 211  
 'Pioneer,' H.M.S., up Jones' Sound, 210  
 Plancius, Peter, the Dutch cosmographer, 10, 13; his instrument among Barents' relics, 30  
 Plants, limits of Siberian vegetation, 246, 247 (*see* Botanical Results)  
 Platen, Cape (Spitzbergen), 91; rounded by Swedes, 97; by Leigh Smith, 103  
 'Plover,' H.M.S., 221  
 Polar basin, Swedish view of, 98; Payer, 111; theories as to, 123-127  
 Polar current, 94, 95, 223, (*see* Forchhammer), 96, 268; Von Heuglin on, 100  
 Polar pack, edge of, reached, 4; voyages which led to examination of, 8; reached by Barents, 14; drift of, at north end of Novaya Zemlya, 16, 21; examined by Hudson, 34, 36, 38; examined by Wood and Grenville Collins, 44; edge of, well known, through whaling voyages, 46; position of edge, in winter, 65; edge of, in summer, 69; observations of Scoresby on, 72; state of, as seen by Phipps' expedition, 78; Buchan's, 80; Clavering's, 82; examined by Admiral Lutke, 83; enumeration of explorers who have examined the, 83, 84; as seen during Parry's boat expedition, 90; views of Swedes on, 97, 98; fed by ice from Siberian coast, 243; hitherto impassable, 261

## FON

- Polar research, commencement of, 4; projected by Plancius, 10; advocated by Daines Barrington, 76; its importance, 208; best route for, 259; by sledge travelling, 263; absurd objections to, answered, 272; (*see* Arctic Expeditions; Results)  
 'Polaris,' Captain Hall's ship, successful voyage of, 195, 196; staff of, 197; drifts down Smith Sound, 202; nip, 202; drift of boats from, 203; goes into second winter quarters, 204; steamers sent by American Government for relief of, 205  
 Polaris Bay, discovered by Hall, 200  
 Pole, north, Dr. Thorne on a voyage to the, 4; Henry Hudson sent on a voyage to, 33; arguments of John Wood respecting, 43; Dutch voyages towards, 57; fabulous voyages to, 62, 63, 64, 65; reward offered for reaching, 66; impracticability of sailing to, by Spitzbergen route, 84; true way of reaching, by Smith Sound and sledge travelling, 84; coast line in Smith Sound stretching towards, 181, 200; attempt of Captain Hall to reach, 196, 199; land near, 217, 267; may easily be reached by sledge travelling, 267; value of pendulum and other observations at, 290  
 'Pole Star,' whaler, of Peterhead, 155  
 'Polynia,' seen by Morton, 188, 192; of the Russians, 242, 245; meaning of the word, 243 (*note*)  
 'Polynia,' whaler, of Dundee, 121, 176  
 Pond's Bay, 165, 168, 266  
 Pontanus, map of Hondius (whom *see*) published in work of, 15

## POO

- Poole, Jonas, his whaling voyages to Spitzbergen, 40, 83
- Potter, Mr., sailed in Mr. Leigh Smith's expedition, 121
- Prestwich, Mr., on the Arctic Committee of the Royal Society, 335
- 'Prince of Wales,' whaler, explores Jones' Sound, 210
- Prince Charles' Isle (Spitzbergen), 55
- Prince Patrick's Island, 213, 214, 215, 217, 219
- Princess of Wales' Strait, 221
- Pronchishchef, Lieutenant, expedition of, 228
- 'Prosperous' pink, one of Wood's vessels, 43
- 'Purchas his Pilgrimes,' account of the discovery of Wiche's Land in, 48; chart of, with reference to position of Wiche's Land, 49; chart of Spitzbergen in, 51; treatment of Baffin's papers by, 158
- Pyasina river (Siberia), 227, 228
- 'QUEEN,' whaler from Peterhead, 155
- RÄBOI Cape (New Siberia), 234
- 'Racehorse,' Captain Phipps' ship, 77
- 'Rattler,' whaler, turned inside out, 170
- 'Ravenscraig,' whaler of Dundee, 177
- Rawlinson, Sir Henry, K.C.B., with the Arctic Deputation, 322; correspondence with Mr. Lowe, 333
- Read, General Meredith, his biography of Hudson, 32
- 'Recherche,' French discovery ship to Spitzbergen, 59
- Reikjavik, 146

## ROS

- Relics of Barents, list of, 25; description, 29-31
- Rensselaer harbour, Kane's winter quarters, 186, 193
- 'Resolute,' H.M.S., drift in Baffin's Bay, 161
- 'Resolution,' Scoresby's ship, voyage of, 71, 72
- Results to be derived from Arctic exploration, 288 *et seq.*
- 'Richard,' Fotherby's ship, 40
- Richard III., sets forth voyages to Iceland, 4
- Richards, Rear-Admiral, C.B. Discoveries on the shores of Bathurst and Melville Islands, 212-222; advocates a renewal of Arctic exploration, 281; present at the reception of the Arctic Deputation, 322; on the Arctic Committee, 335
- Rickaby, Mr., his trip to Baffin's Bay, in the 'Erik,' 180
- Rijk Ys Islands, 59 (*see* Ryk Ys Isles)
- Rijp, Jan Corneliszoon, colleague of Barents in third voyage, 13; parts company with Barents, 15; picks up survivors of crew of Barents, 21
- Rink, Dr., 134, his opinion of Morton's story, 189
- Robeson, Mr., American Secretary of the Navy; aids Hall, 196
- Robeson Strait, discovered by Hall, 200, 201; current flowing down, 202
- Rosenthal, expedition to Novaya Zemlya, 253
- Ross, Captain John, R.N., voyage up Baffin's Bay, 164, 183, 199
- Ross, Captain James, R.N., with Parry in his Polar boat expedition, 86; false analogy from his Antarctic voyage exposed by Ad-

## ROY

- miral Collinson, 125; drift in his ship down Barrow's Strait, 223
- Royal Society, advocacy of Arctic discovery by, 76; appoints an Arctic Committee, 335
- Royal Geographical Society (*see* Deputation, and Committee), grant to Captain Carlsen, of a gold watch by, 105
- Russians, never at Barents' winter quarters, 29; expedition to Spitzbergen, 75; surveys by Admiral Lutke, 83; discoveries on Siberian coast, 226-240; views respecting a 'Polynia,' 242-245; achievements of, in the Arctic regions, 248 (*see* Tchitschakoff, Anjou, Hedenström, Wrangell, Behring, Middendorf, Laptef, Lutke)
- Ryk Ys Isles, 59; touched at by Lamont and Birkbeck, 101; by Norwegians, 107
- Rytina Stelleres, 232, 307 (*See* Steller)
- S**ABINE, Sir Edward, his voyages, to take pendulum observations, 82, 142, 290; on Arctic discovery, 289
- 'St. Andrew,' whaler, early passage of, into 'North Water,' 169
- St. Olaus, Greenland monastery, 133
- St. John's, Newfoundland, 'Polaris' boat's crew brought to, 204
- Samoyeden, peninsula, 252
- 'Sampson,' yacht of Mr. Leigh Smith, 103, 120
- Sastrugi, waves on snow, as guides to Siberian travellers, 239
- Scandinavian explorers, 112
- Schmidt, Herr F., his expedition to the Lower Yenisei, 245-248
- Scoresby, Captain, 2, 37, 103;

## SIE

- on the colour of the sea, 35; his ability and intelligence, 47; his position of Ryk Ys Isles, 59; value of his work, 67-73; his famous voyage in the 'Resolution,' 71; high latitude reached by, 73; drift of Polar pack observed by, 94; observations of deep-sea temperatures by, 95; discoveries of, on east coast of Greenland, 140
- 'Search Thrift,' ship of Burrough, 5, 38
- Seven Islands (Spitzbergen), 57, 58, 78, 97, 103; probably sighted by Hudson, 35; passed by Parry, 87, 91; by Norwegians, 104-105
- Shackleton, Cape, 167
- Shurakoff, Lieutenant, reaches mouth of the Obi, 228
- Siberia, water-holes off coast of, 22, 23 (*see* Polynia); discovery of coast, 226-230; rivers of, 226; ice and trees brought down by rivers of, 242; drift-wood, 246; limits of northern vegetation, 246 (*see* Currents, Russians, New Siberia, Yenisei)
- Simonsen, Norwegian captain, voyage of, to Novaya Zemlya, 252
- Sinclair, Earl of Orkney, employs the Zeni, 129
- Skrutton, James, one of Hudson's crews, 38
- Sledge travelling, first proposed by Parry and Franklin, 84-92; by Germans, 152; only efficient means of exploring, 157; Kane's, 188; Hayes', 193; Anjou's, 234-235; Wrangell's, 236-240; McClintock's, 85, 213-219, 263; Richards', 212; Mecham's, 213, 263; Hamilton's, 213; Osborn's, 212; preparations for by Lieutenant Payer, 254-255;

## SME

- its advantages for efficient examination of coasts, 264
- Smeerenburg (Spitzbergen), 53
- Smith, Sir Thomas, sent Fotherby on a voyage to Spitzbergen, 40; inlet named after, and island (Spitzbergen), 51; notice of, 181, 182
- Smith Sound, 150; opinions in favour of route by, 154; open water in, 162; approach to, 173; open water seen by whalers in, 178, 183; discovered by Baffin, 181; sighted by Ross, 183; entered by Inglefield, 184; Dr. Kane's expedition to, 184-192; Baron Wrangell in favour of route by, 185; description of coast of, 186, 187; reports of Esquimaux as to land up, 192; Dr. Hayes' expedition to, 193-195; whalers at entrance of, 195; view of Captain Hall as to navigation of, 197; Maps of, 199; Captain Hall's expedition up, 200; abundance of animal life on shores of, 202, 207, 276; route by, its advantages, 262; navigable for a considerable distance, 266; route by, the best for Arctic discovery, 268, 276
- Smith, Mr. B. Leigh, islands discovered by, 91; his observations of deep-sea temperatures, 95; his expeditions to Spitzbergen, and discoveries, 103; high latitude attained by, 103; his expedition of 1873, 120, 270
- Smith, Cape, 103
- 'Solid,' ship of Captain Carlsen, 24
- 'Sophia,' steamer of the Swedes, high latitude reached by, 97;
- Souter, Captain, of whaler 'Intrepid,' 176

## SWE

- 'Southern Passage' of Baffin's Bay, 165
- Spectrum analysis, value of observations near the Pole, 293
- 'Speedwell,' Captain Wood's ship, 43; wrecked, 44
- Spitzbergen, discovered by Barents, 14; west coast examined by Hudson, 35; whale fishery in seas of, 40, 46; voyages of Poole and Fotherby to, 40; voyages of Captain Edge to, 48; discoveries to eastward of, in 1617, 48; discoveries of the English, 51; account of, by Martens, 58; Van Keulen's chart of, 60; English fishery off, 64; description of coast, 69; English Government expeditions to, 76, 80, 82; navigation of surrounding seas; currents, 94-96; Swedish expeditions to, 96, German, 99; circumnavigated by Carlsen, 104; pendulum observations at, 82, 291; disadvantages of route by, 260, 261, 269; (*see* Arctic Voyages)
- Staduchin, Michael, a Cossack, founded Nijnei Kolymsk, 230
- Stephen, Messrs. Alexander and Sons, ship-builders at Dundee, build whalers, 174; owners of the whaler 'Arctic,' 176
- Steller, naturalist with Behring, 231, 232
- Sternbech, Baron, accompanies Count Wilczek, 255
- Stor Fiord (Spitzbergen), 48, 51, 99, 101
- Strachey, Major-General R., C.S.I., on the Arctic Committee of the Royal Society, 335
- 'Sunshine,' one of Davis's ships, 157
- Swedish expeditions to Spitz-

Baffin's Bay,  
 ue of obser-  
 e, 293  
 Wood's ship,  
 d by Barents,  
 examined by  
 le fishery in  
 voyages of  
 rby to, 40;  
 Edge to, 48;  
 tward of, in  
 eries of the  
 ount of, by  
 an Keulen's  
 ish fishery off,  
 f coast, 69;  
 at expeditions  
 navigation of  
 currents, 94-  
 ditions to, 96,  
 mnavigated by  
 ddulum obser-  
 91; disadvan-  
 260, 261, 269;  
 )  
 a Cossack,  
 ymsk, 230  
 Alexander and  
 s at Dundee,  
 4; owners of  
 , 176  
 with Behring,  
 accompanies  
 5  
 rgen), 48, 51,  
 eral R., C.S.I.,  
 mmittee of the  
 Davis's ships,  
 s to Spitz-

## SWE

bergen, 96; their highest lati-  
 tude, 97; views on Polar navi-  
 gation, 97; expedition of 1872-  
 73, 113-114; good wishes for,  
 117  
 Swedish Foreland, east of Spitz-  
 bergen, 97, 99  
 Sybrandt, Dutch explorer, 57

**TAIMYR**, Cape, 22, 227, 229,  
 243 (*see* Laptef, Midden-  
 dorf)

'Tay,' first steam whaler at Dundee,  
 174; whaler, 177; sails, 180  
 'Tay Seal and Whale Fishing  
 Company.' Their whalers, 176  
 Tayler, Mr. T. W., leader of  
 Messrs. Gibbs' expedition to the  
 east coast of Greenland, 144,  
 146  
 Tchitschakoff, commander of Rus-  
 sian expedition to Spitzbergen,  
 75, 76, 83  
 Tchuktche (*see* Tuski)  
 'Tegethoff,' steamer, Austrian ex-  
 ploring vessel, 254, 256; last  
 seen, 257  
 Thank-God Bay, winter quarters of  
 'Polaris,' 201  
 Theunis Ys, Dutch explorer, 56  
 Thorne, Dr. Robert, views as to  
 Polar discovery, 4  
 Tides, in the Arctic seas, west of  
 Banks' Land, 221-223; off Cape  
 Taimyr, 229  
 'Tigress,' steamer, picks up boat's  
 crew of 'Polaris,' 204; chartered  
 by United States' Government to  
 relieve 'Polaris,' 205  
 Tobiesen, Norwegian captain, 60;  
 his voyage round North-East  
 Land, 105  
 Tordenskiold, Cape (Wiche's Land),  
 108

## UST

Torell, Cape (Spitzbergen), 109  
 Travelling (*see* Sledge-Travelling)  
 'Trent,' Franklin's ship in Bu-  
 chan's expedition, 79  
 Treurenburg Bay (Spitzbergen), 61  
 Treuter Mountains (Jones' Sound),  
 210  
 Tromsø, 29, 111, 252, 256;  
 'Tegethoff' sails from, 255  
 Tryon, Captain, R.N. C.B., present  
 at the Arctic Deputation, 322  
 Tundra, frozen region of Siberia,  
 226; inhabitants, 248; guide to  
 travellers on, 239 (*see* Sastrugi)  
 Tuski or Tchuktche, chief of, tells  
 Wrangell of land north of Siberia,  
 240  
 Tyson, Captain, assistant navigator  
 of 'Polaris,' 197; his report  
 on state of the ice, 200; in the  
 boat which drifted out of Baffin's  
 Bay, 203

**ULVE**, Captain, with Mr.  
 Leigh Smith, 102  
 Umingmuk (Musk Ox Isle), up  
 Smith Sound, 192  
 'United States,' schooner of Dr.  
 Hayes, 192  
 Unknown Region, its extent, 2;  
 approaches to, 3; approached by  
 Hudson, 32; approach to, by  
 Smith Sound, 173; wide strait  
 leading to, up Smith Sound, 191,  
 200; north of Parry Islands, 212,  
 213; along Siberian coast, 226,  
 248; best route for exploration  
 of, 259; results of exploration of,  
 288 *et seq.*  
 Upernavik, 158; Kane retreats to,  
 190  
 Ust Yansk, winter quarters of  
 Anjou, 235

## VAI

- V**AIKAT, discovered by Burrough and Pett, 7, 8, 14; Captain Carlsen sails through, 27 (*see* Waygat)
- Van Keulen, chart of Spitzbergen, 60, 97; points on east coast of Greenland on chart, 132, 140
- Van Rensselaer harbour, Kane's winter quarters, 186, 193
- Vardö, 110
- Vegetation (*see* Plants, Botanical Results)
- 'Victor,' whaler, of Dundee, 121, 176, 178
- Visokoi, Cape (New Siberia), 234
- Vlamingh, Captain, Dutch explorer, 29, 56, 61
- Vogelsang Pt. (Spitzbergen), so named by Barents, 14, 35
- W**ALIG, Dutch Captain, of Helder; his account of the voyage of Giles (Gillis), 59
- Walden Island, 78
- Walker, Captain, of whaler 'Erik,' 147, 177, 178, 180
- Walker, Captain W., of Mr. Leigh Smith's yacht 'Sampson,' 121
- Walker, Dr., of the 'Fox,' 71
- Walsingham, Cape, 158, 161
- Wardhouse Isle, 21
- Waygat, or Hinlopen Strait, 51, 58
- Waygat Isle, 102
- Wellington Channel, drift of ice in, 161, 189
- Weyde Bay (Spitzbergen), 103
- Weyprecht, Lieutenant, companion of Lieutenant Payer (whom *see*), 111, 254
- Whale Sound, 'Polaris' wintering at entrance of, 204
- Whalers of Peterhead, 74, 155; of Dundee, 176; steamers, 174; iron steamer tried and failed, 175;

## WOO

- sail from Dundee in 1873, 179; in Smith Sound, 195; discoveries of, 178
- Whale fishery in Spitzbergen seas, 40, 41; Hudson's voyages led the way to, 46; ventures of Muscovy Company, 48; Dutch, 52-57; 'Whale-fishers' Bight,' 68; information collected by captains, 73; Dutch in Davis' Strait, 160
- Whalers in Baffin's Bay, 168; in Melville Bay, 170; introduction of steamers, 173, 174; demand for oil, 174; value of Dundee whaling trade, 175
- Wiche, Mr. Richard, after whom Wiche's Land was named, 50
- Wiche's Land, discovered by one of Captain Edge's ships, 49, 50, 51, 59; sighted by Von Heuglin, 100; sighted by Birkbeck, 102; re-discovered by the Norwegians, 107, 108, 109
- Wilczek, Count, voyage in the 'Isbjorn' to Novaya Zemlya, 254
- 'William,' ship of Charles Jackman, 7
- Williamszoon, Captain, voyage towards the Pole, 57
- Willoughby, Sir John, 5
- 'Windward,' whaler of Peterhead, 155
- Winter quarters of Barents, 16; of Graah, 141; of Kane and Hayes, 186, 193, 194; of Hall, 201; of Anjou, 235
- Witsen, his account of the voyage of Vlamingh, 29; Grenville Collins's letter to, 44
- Wolf Island, 204
- Wolstenholme, Sir John, 5, 159
- Wolstenholme Sound, 151
- Woman's Islands, 159, 167
- Wood, Captain John, account of, 42; his arguments for a Polar

## WOO

voyage, 43, 44; his voyage to  
Novaya Zemlya, 43, 45  
Woodcocke, sent out by the  
Muscovy Company, 7  
Wyche's Land (*see* Wiche)

## YAKUTSK, 233

Yenisei river, 226, 228; ex-  
pedition of Schmidt to, 245, 248;  
drift wood carried down by,  
246

## ZOO

Yeaman, Mr., of Dundee, Informa-  
tion furnished by 180 (*note*)  
York, Cape (Baffin's Bay), 165,  
168, 170, 173, 183, 204  
Yule, Captain, of Dundee whaler  
'Esquimaux,' 176


ZEIL, Count, accompanies Von  
Heuglin, 99

Zeni, voyage of, 128-139  
Zoological results of Arctic explo-  
ration, 306

LONDON: PRINTED BY

SPOTTISWOODE AND CO., NEW-STREET SQUARE  
AND PARLIAMENT STREET





## SAMPSON LOW, MARSTON, & CO.'S NEW BOOKS.

---

**THE THRESHOLD OF THE UNKNOWN REGION.** By CLEMENTS R. MARKHAM, C.B., F.R.S., Secretary of the Royal Geographical Society. The object of this Work is to give the Public a correct knowledge of the whole Line of Frontier separating the known from the unknown Region round the North Pole. It will contain a Sketch of the Extent of the Unknown Region, and of the Approaches to its Threshold—The Earliest Voyages—William Barcnts—His Voyages and Discoveries—His Winter Quarters—Henry Hudson—Dutch and English Whaling Voyages in the Spitzbergen Seas—Expeditions by the Spitzbergen Route—Phipps, Binehan, Parry—Germans, Swedes, Norwegians—Leigh Smith—Haffin's Bay and the Middle Pack—History of the Whalers—Their Voyages—Ice Navigation—Its Dangers—Incidents &c.—Latest Particulars and Statistics—Smith Sound—Kane, Hayes, and Hall—Payer—Russian Arctic Discovery—The best Route for Arctic Exploration—Results of an Arctic Expedition in various Branches of Science; and a Review of all that has been said and done most recently. In 1 vol. demy 8vo. with Maps and Illustrations, price 16s.

**THE POSTHUMOUS WORKS AND UNPUBLISHED AUTOGRAPHS OF NAPOLEON IN EXILE.** Collected and Arranged by Count DE LA CHAPELLE, Coadjutor in the Last Works of the Emperor at Chiselhurst. 1 vol. demy 8vo. cloth extra, 14s.

'We have indicated sufficiently the interesting nature of the contents of the volume.'—From Review of the French Edition in the *Daily News*.

**RECOLLECTIONS OF THE EMPEROR NAPOLEON I.** during the First Three Years of his Captivity on the Island of St. Helena; including the time of his Residence at her Father's house, 'The Britons.' By Mrs. ABELL (late Miss ELIZABETH BALCOMBE). Third Edition, revised throughout, with additional matter by her Daughter, Mrs. CHARLES JOHNSTONE. 1 vol. demy 8vo. with Steel Portrait of Mrs. Abell and Woodcut Illustrations, cloth extra, gilt edges, 10s. 6d.

---

### MAGNIFICENT WORK ON CHINA.

**ILLUSTRATIONS OF CHINA and its PEOPLE.** By J. THOMSON, F.R.G.S. Being Photographs from the Author's Negatives, printed in Permanent Pigments by the Autotype Process, and Notes from Personal Observation.

The complete Work will embrace 200 Photographs, with Letterpress Descriptions of the Places and People represented. In Four Volumes, imperial 4to. price £3. 3s. each Volume. The First Volume, containing Fifty Photographs, was published in the Spring. Subscribers ordering the Four Volumes at once will be supplied for £10. 10s., half of which to be paid on receipt of Vol. I., and balance on completion of the Work. Non-Subscribers' price, £3. 3s. per Volume. Prospectuses, giving fuller details, on application.

\* \* \* Volume II. just issued, and Volume III. is in active preparation.

'If the high promise held out in the present instalment of his book be fulfilled in the succeeding volume, they will form, from every point of view, a most valuable and interesting work. The photographs are excellent.'—*Athenæum*.

'The result in this volume of photographs, which, independently of the interest of their subject, seem to us, as specimens of the photographic art, of unsurpassable excellence. . . . Mr. Thomson has, indeed, won a title to our gratitude.'—*Graphic*.

---

### ON THE VIENNA ROUTE.

**HARZ MOUNTAINS: a Tour in the Toy Country.** By HENRY BLACKBURN, Author of 'Travelling in Spain,' 'Artists and Arabs,' 'Art in the Mountains,' 'Normandy Pietresque,' 'The Pyrenees,' &c. With numerous Illustrations, 12s.

'Lively, fresh, instructive, companionable book.'—*Morning Post*.

**The PILGRIMAGE of the TIBER,** from its Mouth to its Source; with some Account of its Tributaries. By WILLIAM DAVIES. With many very fine Woodcuts and a Map. 8vo. cloth extra, 18s.

'This is a charming book from beginning to end.'—*Athenæum*.

## SAMPSON LOW, MARSTON, & CO'S NEW BOOKS—continued.

### SPECIAL NOTICE.—NEW AND IMPORTANT WORK ON THE MAURITIUS.

#### SUB-TROPICAL RAMBLES in the LAND of the APHANAPTERYX.

By NICOLAS PIKE, Port Louis, Mauritius. In 1 vol. demy 8vo. 18s. Profusely illustrated from the Author's own Sketches, and with Maps and valuable Meteorological Charts.

'Rarely have we met with a book of travels more enjoyable, and few have been written by a sharper or closer observer.'—*Standard*.

#### THE CRUISE of the 'ROSARIO' amongst the NEW HEBRIDES and

SANTA CRUZ ISLANDS, exposing the recent Atrocities connected with the Kidnapping of Natives in the South Seas. By A. H. MARKHAM, R.N., Commander. Demy 8vo. with Map and Illustrations, cloth extra, 16s.

#### DHOW-CHASING in ZANZIBAR WATERS and on the EASTERN

COAST of AFRICA: a Narrative of Five Years' Experiences in the Suppression of the Slave Trade. By Capt. G. L. SULLIVAN, R.N., late Commander of H.M.S. 'Daphne.' With Illustrations from Photographs and Sketches taken on the Spot by the Author. Second Edition. Demy 8vo. cloth extra, 16s.

#### BUSH FIGHTING. Illustrated by Remarkable Actions and Incidents of

the Maori War. By Major-General Sir JAMES E. ALEXANDER, K.C.L.S. 8vo. with Maps and Illustrations, cloth, 16s.

'This book tells the story of the late war in New Zealand, with its many desperate encounters and exciting personal adventures, and tells that story well....The work is enriched with numerous well-executed maps, plans, and woodcuts.'—*Naval and Military Gazette*.

'This is a valuable history of the Maori War.'—*Standard*.

#### ENGLISH MATRONS and their PROFESSION; with some Considerations

as to the various Branches, the National Value, and the Education required. By L. F. M., Author of 'My Life, and what shall I do with it?' 'Battle of the Two Philosophies,' &c. Crown 8vo. cloth extra, 7s. 6d.

#### MILITARY LIFE in PRUSSIA. First Series. The Soldier in Time of

Peace. Translated (by permission) from the German of F. W. HACKLANDER. Crown 8vo. cloth extra, 9s.

#### NEW WORK BY W. C. PRIME.

#### I GO A-FISHING. By W. C. PRIME. In 1 vol. small post 8vo. cloth extra, 5s.

'Mr. W. C. Prime has published a volume that will be a treat to every contemplative fisherman....He calls it, "I Go a-Fishing." The tender charm of the book, its sober eloquence, and its genial breadth, remind one very much of the style of Jeremy Taylor. ....A rare love of nature, and a simple-hearted adoration of the God of nature, and an intense devotion to the funny denizens of the deep, especially of pools in trout-streams.... Its embodied humour, power, its fondness for that which is good and honest and natural, its Christianity, without the specialities of sectarianism, should recommend it to every one who likes to cast a fly in a likely pool.... Mr. Prime ought to be able to rely on a hearty reception of this book among his English cousins.'—*Standard*, Sep. 8, 1873.

#### IMPORTANT NEW WORK ON BRITISH AMERICA.

OCEAN to OCEAN. Sandford Fleming's Expedition through Canada in 1872. Being a Diary kept during a Journey from the Atlantic to the Pacific with the Expedition of the Engineer-in-Chief of the Canadian, Pacific, and Intercolonial Railways. By the Rev. GEORGE M. GRANT, of Halifax, N.S., Secretary to the Expedition. With Sixty Illustrations. Demy 8vo. cloth extra, pp. 372, price 10s. 6d.

'It would almost seem as if there were something in the wilds of British America which develops literary talent. Lord Milton and Dr. Cheudie wrote in language as spirited as their adventures; Captain Butler's "Great Lone Land" was full of life and vigour; and this book of Mr. Grant's scarcely yields to either.'—*Fall Mall Gazette*.

London: SAMPSON LOW, MARSTON, LOW, & SEARLE,

Crown Buildings, 188 Fleet Street.

**BOOKS—continued.**

**THE MAURITIUS.**

**APHANAPTERYX.**  
my 8vo. 18s. Profusely  
ps and valuable Meteoro-

ble, and few have been

**W HEBRIDES** and  
ies connected with the  
HAM, R.N., Commander.

on the **EASTERN**  
nces in the S<sup>up</sup>pression  
e Commander of H.M.S.  
ches taken on the Spot  
s.

ons and Incidents of  
er, K.C.L.S. 8vo. with

ith its many desperate  
ry well....The work is  
s.—*Naval and Military*

th some Considera-  
e Education required.  
? 'Battle of the Two

**Soldier in Time of**  
**HACKLANDER.** Crown

ll post 8vo. cloth

o every contemplative  
of the book, its sober  
le of Jeremy Taylor.  
od of nature, and an  
in trout-streams....  
I honest and natural,  
ommand it to every  
be able to rely on a  
4, Sep. 8, 1873.

**NA.**  
orough Canada in  
to the Pacific with  
c, and Intercolonial  
l, Secretary to the  
p. 372, price 10s. 6d.

of British America  
ote in language as  
was full of life and  
*Mail Gazette.*

**SEARLE,**

